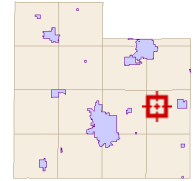







Overview



Legend

-  Townships
-  Sections
-  Parcels
-  Roads
-  Road Numbers

Parcel ID	1217200003	Alternate ID	n/a	Owner Address	JAMES M & REBECCA E VERGIN
Sec/Twp/Rng	17/110/019	Class	1A-Residential Homestead		8465 170TH ST E
Property Address	8465 170TH ST E	Acreage	10.7		NERSTRAND MN 55053-2606
	NERSTRAND				
District	WHEELING-SD656-HOSP				
Brief Tax Description	PART NE4 NW4 & PART NW4 NE4 DAF BAP N LI NE4 NW4 378.88FT WLY NE COR NE4 NW4 TH S201.72FT TH S51D40'37"W 491.74FT TH S16D30'41"E 393.06FT TH E930.22FT TH N02D41'17"W 201.62FT TH N55D50'29"W 118.79FT TH N83D30'00"W 80.44FT TH N86.91FT TH W100.01FT TO PT W LI NW4 NE4 TH N ALG W LI 132.75FT TH N86D28'21"W 162.2FT TH N23D01'33"W 24.75FT TH S63D45'19"W 163.75FT TH N434.44FT TO PT N LI NE4 NW4 TH W ALG N LI 50FT TO POB				
	(Note: Not to be used on legal documents)				

The parcels are the base parcels in Rice County.

Disclaimer: The information in this web site represents current data from a working file which is updated continuously. Information is believed reliable, but its accuracy cannot be guaranteed.

Date created: 11/26/2025

Last Data Uploaded: 11/26/2025 9:50:16 AM

Developed by  **SCHNEIDER**
GEOSPATIAL