

Ravenden Springs 297
TBD Upper Janes Creek Rd
Ravenden Springs, AR 72459

\$1,240,000
297± Acres
Randolph County



Ravenden Springs 297
Ravenden Springs, AR / Randolph County

SUMMARY

Address

TBD Upper Janes Creek Rd

City, State Zip

Ravenden Springs, AR 72459

County

Randolph County

Type

Recreational Land

Latitude / Longitude

36.344162 / -91.244841

Acreage


297

Price

\$1,240,000

Property Website

<https://www.mossyoakproperties.com/property/ravenden-springs-297-randolph-arkansas/86922/>



Ravenden Springs 297
Ravenden Springs, AR / Randolph County

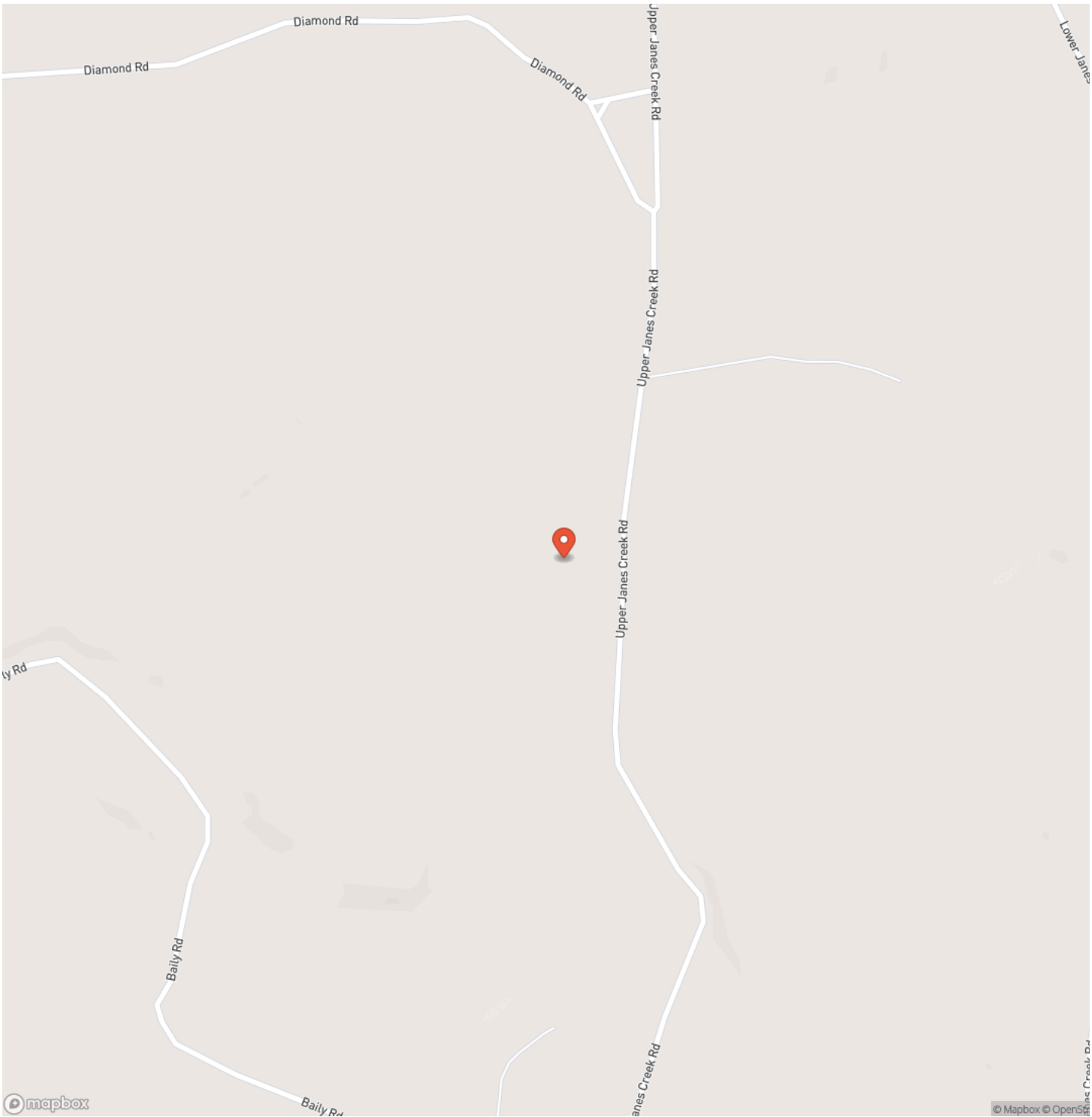
PROPERTY DESCRIPTION

Welcome to Ravenden Spring 297! This stunning blend of mature timber and open hay fields offers the perfect opportunity to run cattle or hunt mature whitetails year-round. Spanning 297 acres, the property includes approximately 60 acres of pasture and 237 acres of timber. It also features about 500 yards of Janes Creek frontage and over a mile of Joe Branch Creek running through its center. An old barn sits near the heart of the property. Whether you're seeking a piece of land to hunt for generations or to expand your cattle operation, this property is ideal.

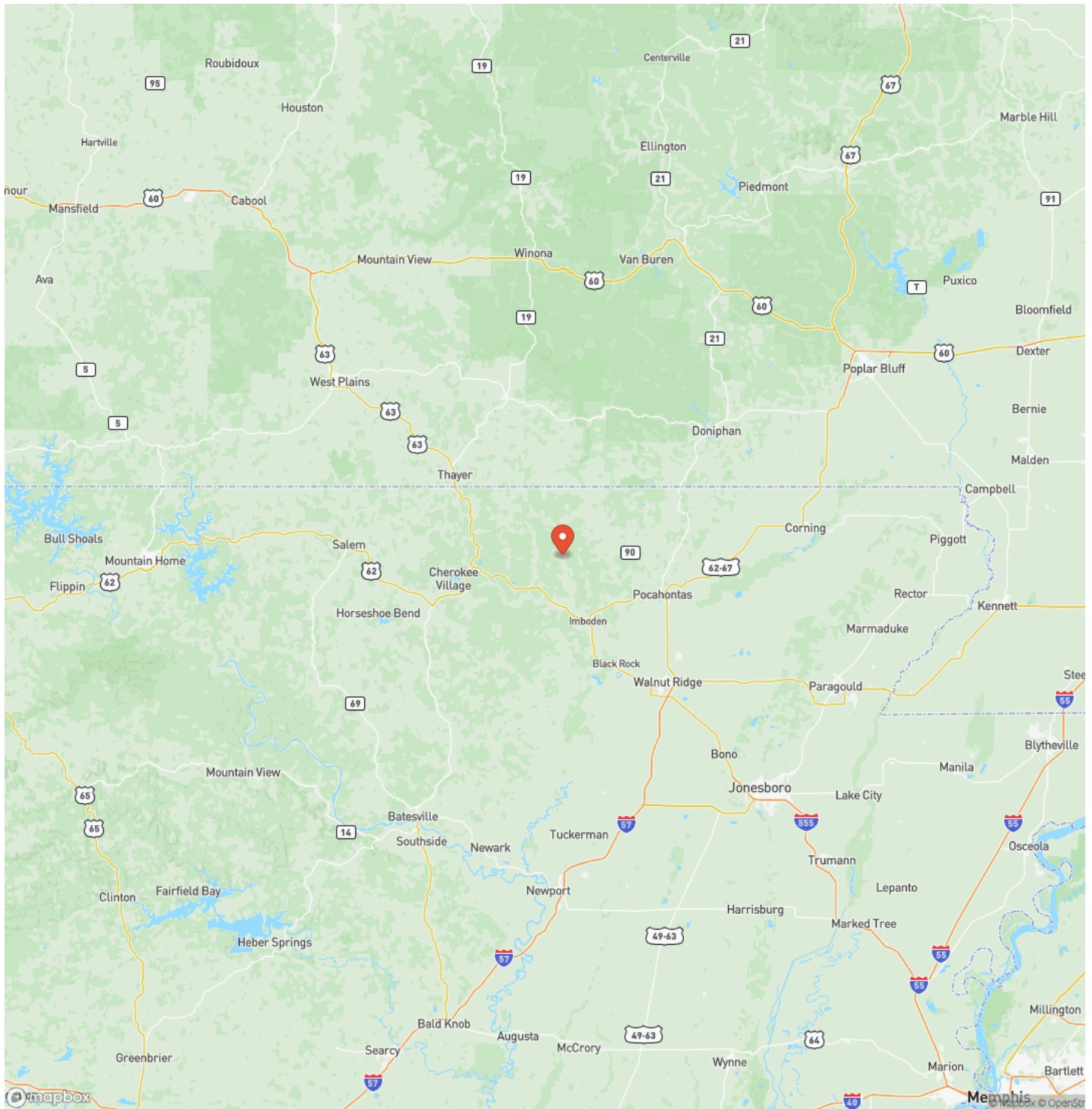
Ravenden Springs 297
Ravenden Springs, AR / Randolph County



Locator Map



Locator Map



Satellite Map



LISTING REPRESENTATIVE

For more information contact:



Representative

Elijah Wilson

Mobile

(479) 883-5285

Office

(479) 480-7000

Email

ewilson@mossyoakproperties.com

Address

1200 Fort Street

City / State / Zip

NOTES

[illegible]

[illegible]

DISCLAIMERS

Information in this brochure is provided solely for information purposes and does not constitute an offer to sell or advertise real estate outside the states in which broker or agent licensed. The information presented has been obtained from sources deemed to be reliable, but is not guaranteed or warranted by the agent, broker, or the sellers of these properties. This offering is subject to errors, omissions, prior sale, price change, correction or withdrawal from the market without notice. All references to age, square footage, income, expenses, acreage, carrying capacity, and land classification, etc. are approximate. Prospective buyers are chargeable with and expected to conduct their own independent investigation of the information and the property and to rely only on those results. Sellers reserve the right to accept or reject any and all offers without liability to any buyer or cooperating broker.

Maps are provided for illustration purposes only, the accuracy is not warranted. Parcels on interactive maps are not adjusted to match aerial backgrounds. This information is for reference purposes only and is not a legal document. Data maps contain errors. The seller and seller's agent are making known to all potential buyers that there may be variations between the location of the existing fence lines and the legal description of the deeded property. Seller and seller's agent make no warranties with regard to the location of the fence lines in relationship to the deeded property lines, nor does the Seller make any warranties or representations with regard to the specific acreage contained within the fenced property lines. Seller is selling the property in an "as is" condition, which includes the location of the fences as they exist. Boundaries shown on the accompanying maps are approximate, based on county parcel data. The maps are not to scale. The accuracy of the maps is not guaranteed. Prospective buyers are encouraged to verify fence lines, deeded property lines and acreages using a licensed surveyor at their own expense.

Mossy Oak Properties Field, Farm, and Homes
1200 Fort Street
, AZ 72923
(479) 480-7000
moparkansasland.com

