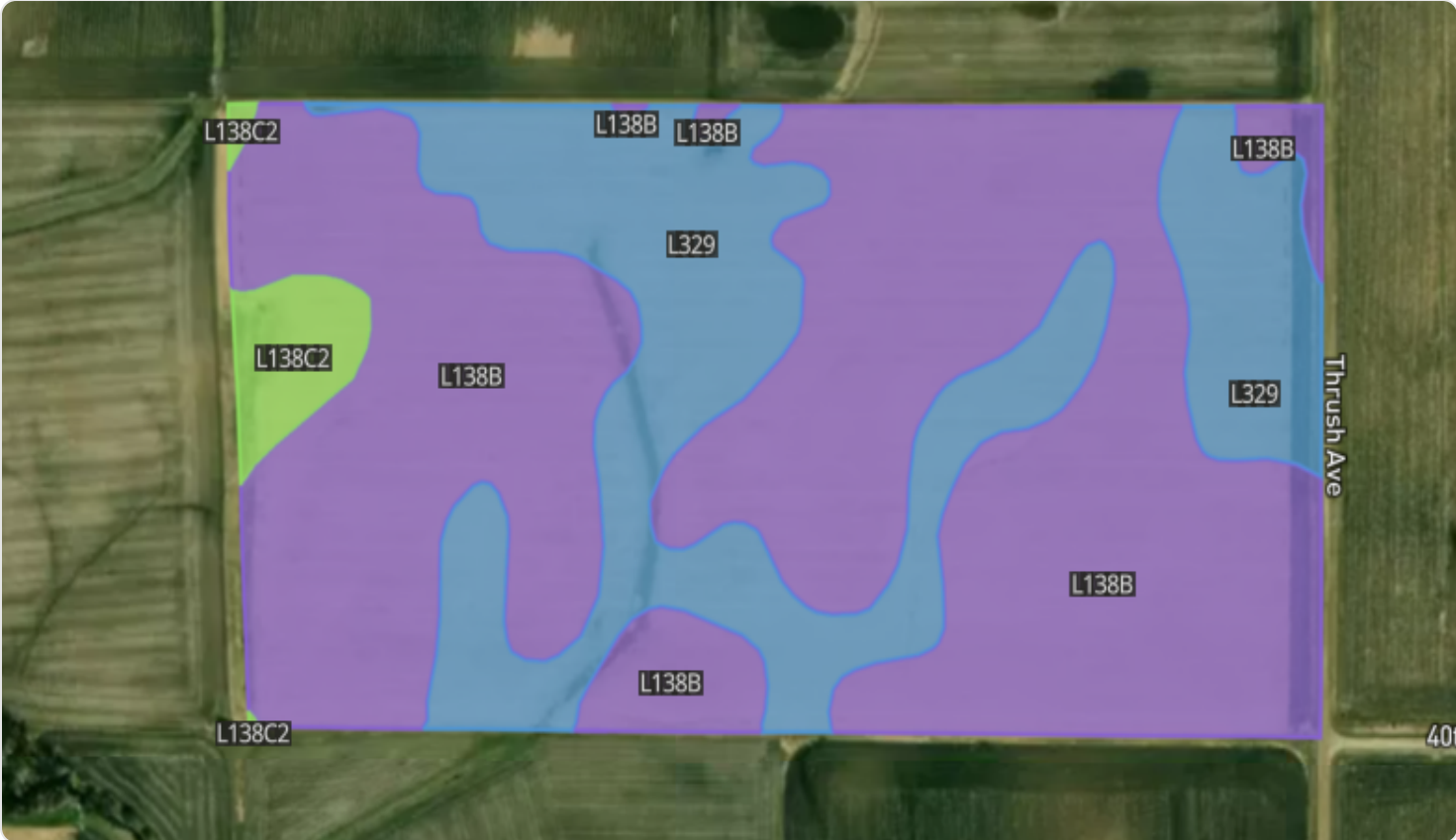





Soil Map



Soil Code	Soil Description	% of Map	Acres	CSR2
 L138B	Clarion loam, Bemis moraine, 2 to 6 percent slopes	66.57%	52.59	88
 L329	Webster-Nicollet complex, Bemis moraine, 0 to 3 percent slopes	30.48%	24.08	89
 L138C2	Clarion loam, Bemis moraine, 6 to 10 percent slopes, moderately eroded	2.95%	2.33	83
Total			79.0	88.1

All data courtesy SSURGO database distributed by the U.S. NRCS.

Soil Capability Classes Non-Irrigated



Capability Class	% of Map	Acres
<div></div> 2e	66.57%	52.59
<div></div> 2w	30.48%	24.08
<div></div> 3e	2.95%	2.33
Total		79.0

All data courtesy SSURGO database distributed by the U.S. NRCS.