

Soil Map






| Soil Code | Soil Description | % of Map | Acres | CSR2 |
|-----------|--|----------|-------|------|
| 914B | Winneshiek loam, 2 to 5 percent slopes | 48.99% | 24.54 | 38 |
| 1489B | Lawson-Ossian complex, 0 to 4 percent slopes | 25.05% | 12.55 | 77 |
| 512C2 | Marlean loam, 5 to 9 percent slopes, moderately eroded | 14.59% | 7.31 | 52 |
| 84 | Clyde silt loam, 0 to 3 percent slopes | 6.99% | 3.50 | 88 |
| 582B | Kasson loam, 2 to 5 percent slopes | 4.37% | 2.19 | 75 |
| Total | | | 50.09 | 55.0 |

All data courtesy SSURGO database distributed by the U.S. NRCS.

Soil Capability Classes Non-Irrigated



| Capability Class | | % of Map | Acres |
|--|----|----------|-------|
|  | 2e | 53.36% | 26.73 |
|  | 2w | 32.04% | 16.05 |
|  | 4e | 14.59% | 7.31 |
| Total | | | 50.09 |

All data courtesy SSURGO database distributed by the U.S. NRCS.