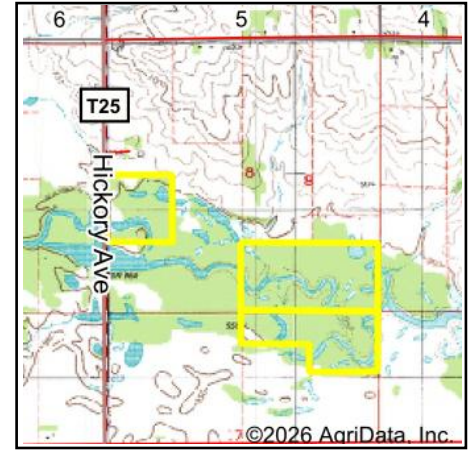
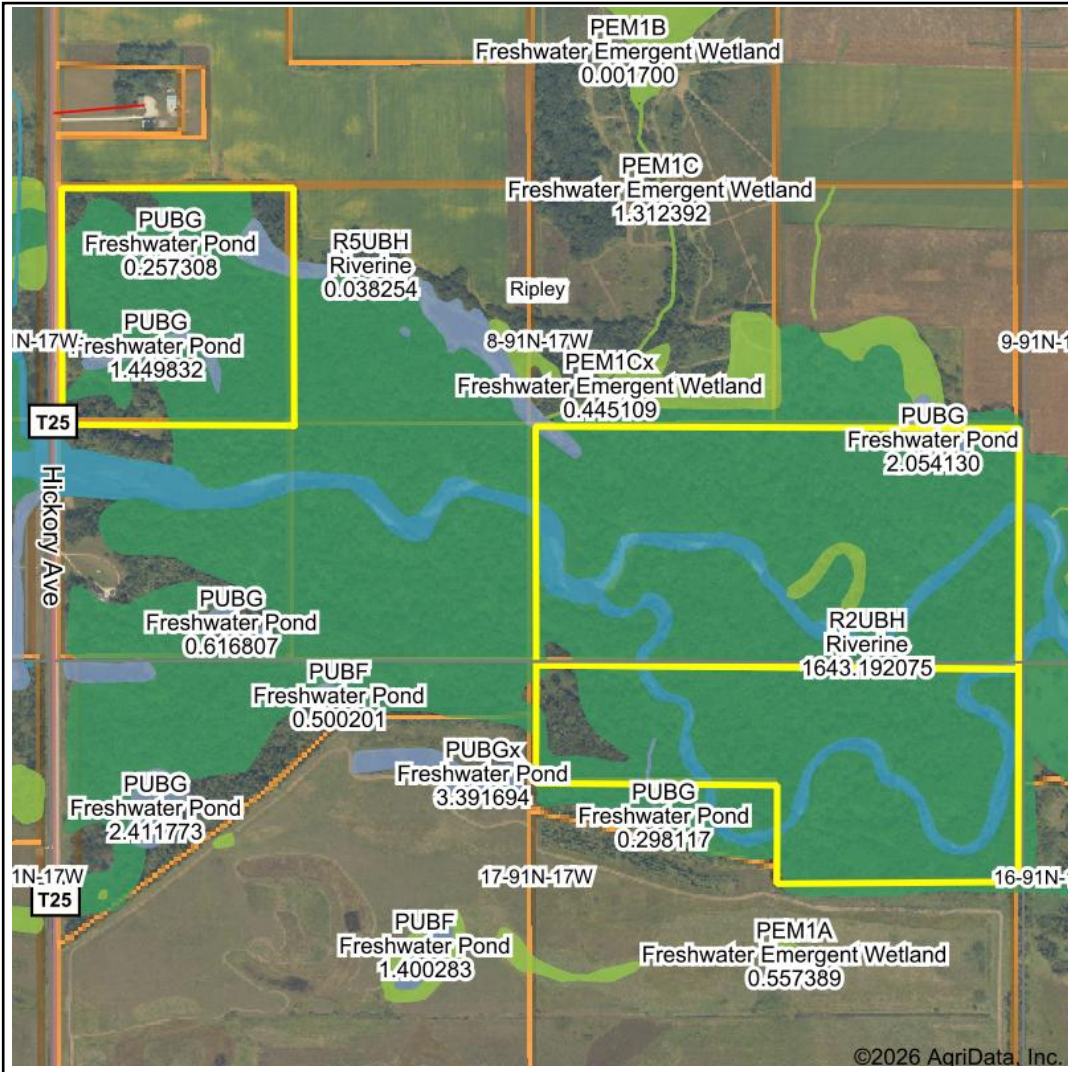
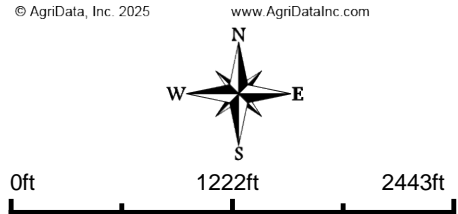


Wetlands Map



State: Iowa
Location: 8-91N-17W
County: Butler
Township: Ripley
Date: 6/11/2026



Classification Code	Type	Acres
PFO1A	Freshwater Forested/Shrub Wetland	144.44
R2UBH	Riverine	14.57
PUBG	Freshwater Pond	5.07
PEM1F	Freshwater Emergent Wetland	1.51
PFO1C	Freshwater Forested/Shrub Wetland	1.20
PEM1C	Freshwater Emergent Wetland	0.03
Total Acres		166.82

Data Source: National Wetlands Inventory website. U.S. DoI, Fish and Wildlife Service, Washington, D.C. <http://www.fws.gov/wetlands/>