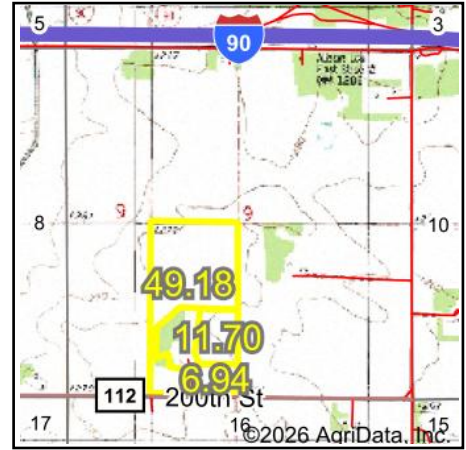
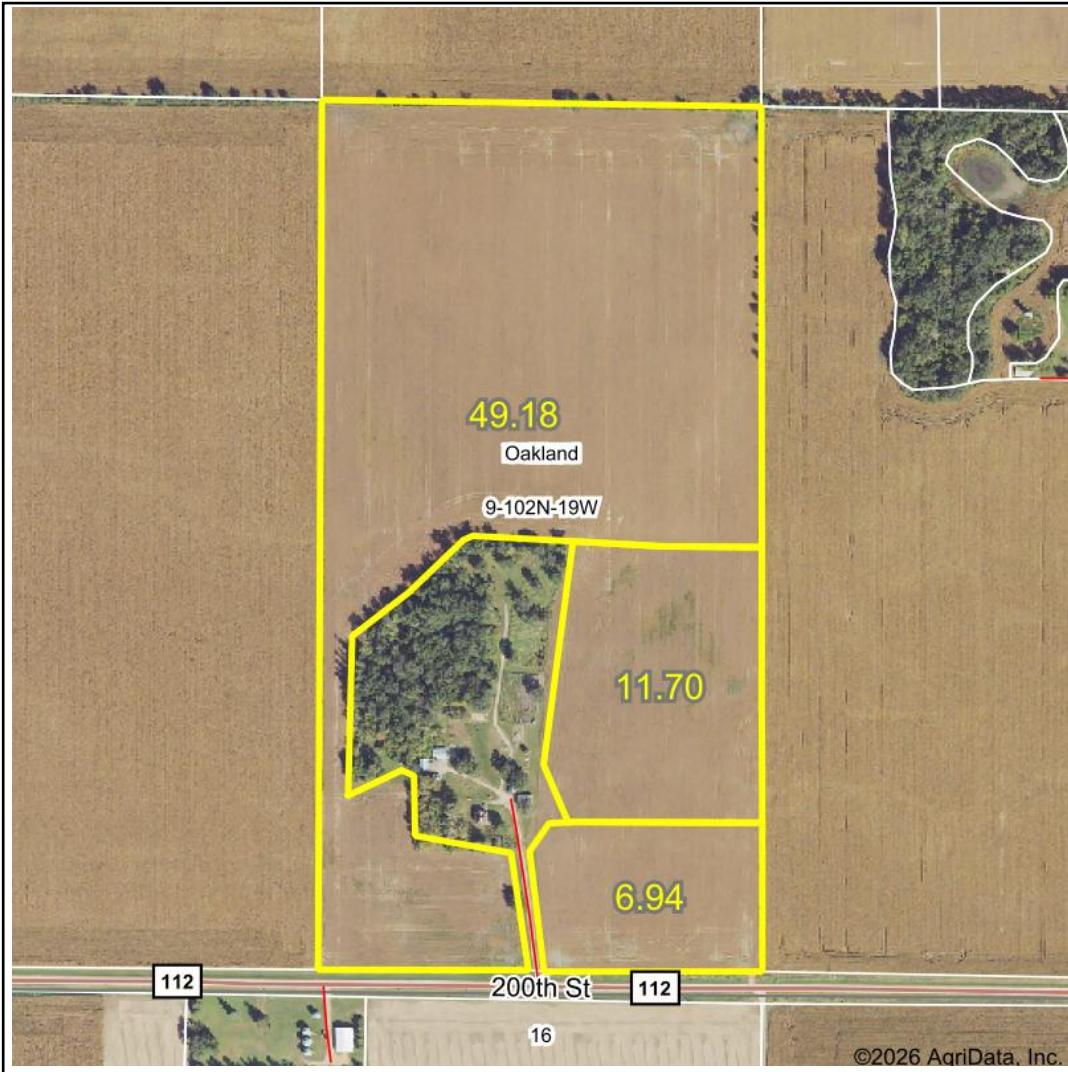


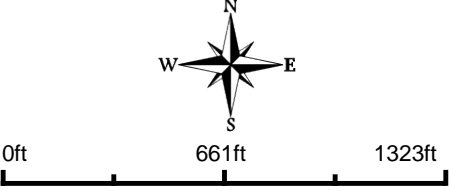
Wetlands Map



State: **Minnesota**
 Location: **9-102N-19W**
 County: **Freeborn**
 Township: **Oakland**
 Date: **5/4/2026**

Maps Provided By:

 CUSTOMIZED ONLINE MAPPING
 © AgriData, Inc. 2025 www.AgriDataInc.com



Classification Code	Type	Acres
	Total Acres	0.00

Data Source: National Wetlands Inventory website. U.S. DoI, Fish and Wildlife Service, Washington, D.C. <http://www.fws.gov/wetlands/>