

# 4 Year Crop History



Owner/Operator:

Address:

Address:

Phone:

Date:

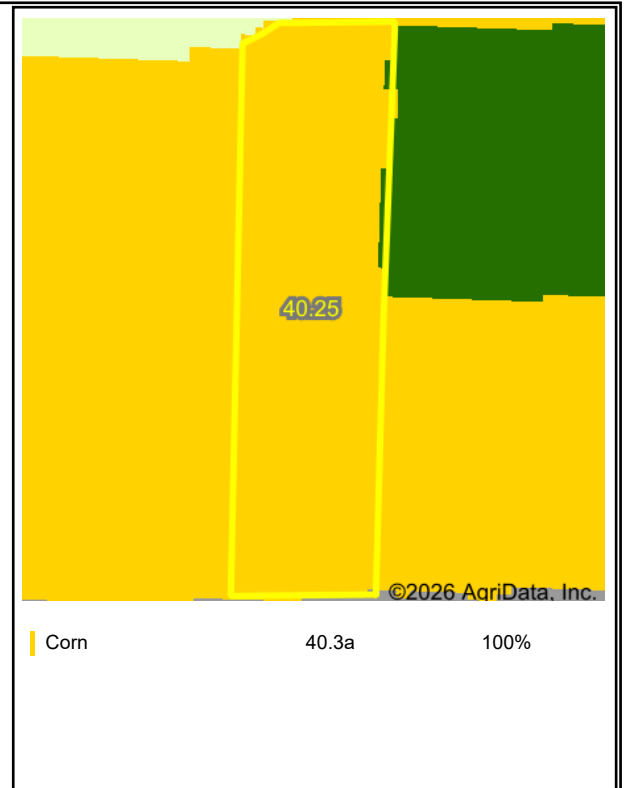
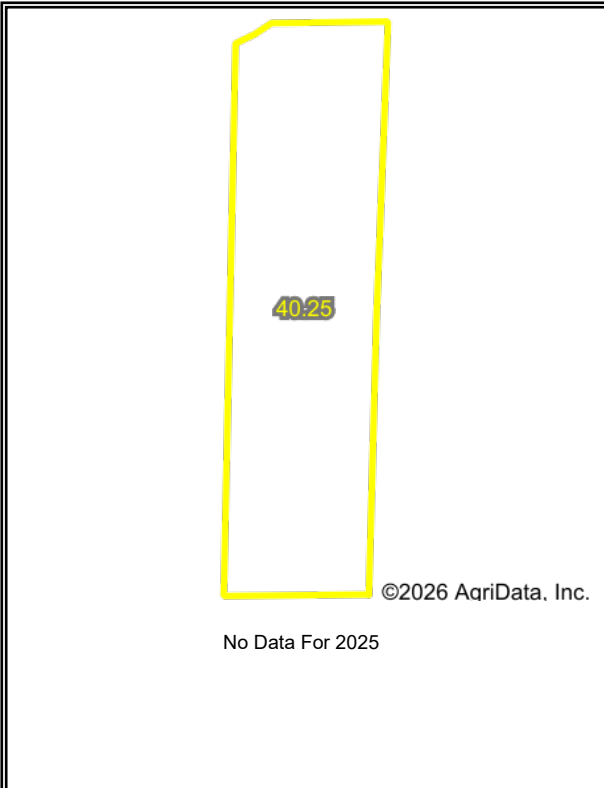
Farm Name:

Field ID:

Acct. #:

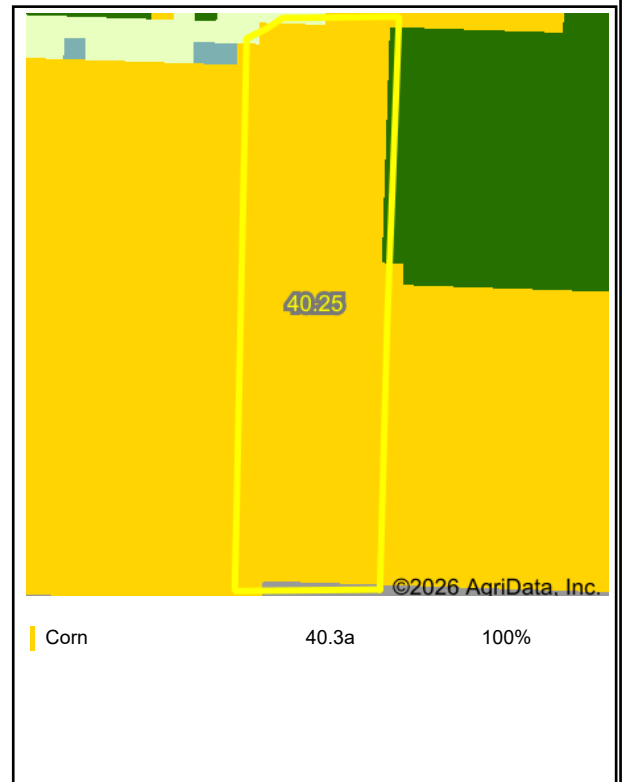
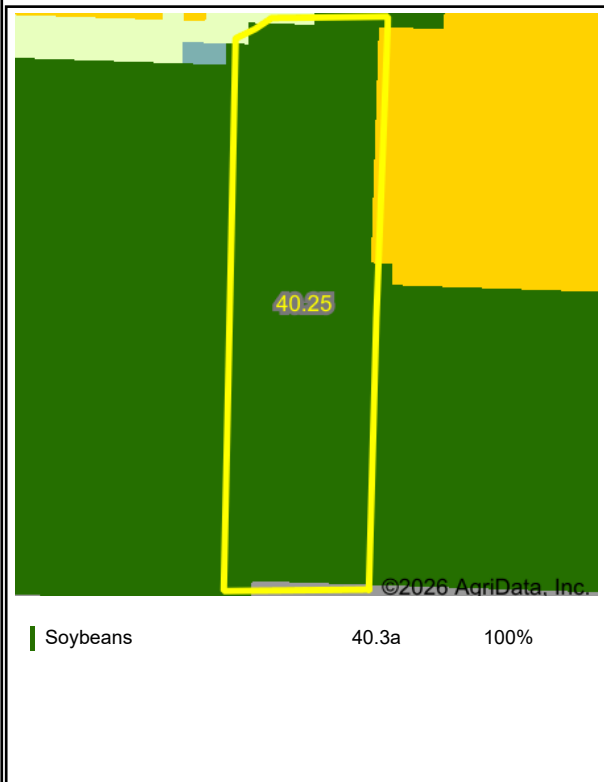
Crop Year:

Crop Year:



Crop Year:

Crop Year:



Boundary Center: 43° 13' 48.08, -94° 15' 28.89

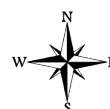
State: IA

County: Kossuth

Legal: 10-97N-29W

Twnshp: Burt

Crop data provided by USDA National Agricultural Statistics Service Cropland Data Layer.



Maps Provided By:



© AgriData, Inc. 2025

www.AgriDataInc.com