

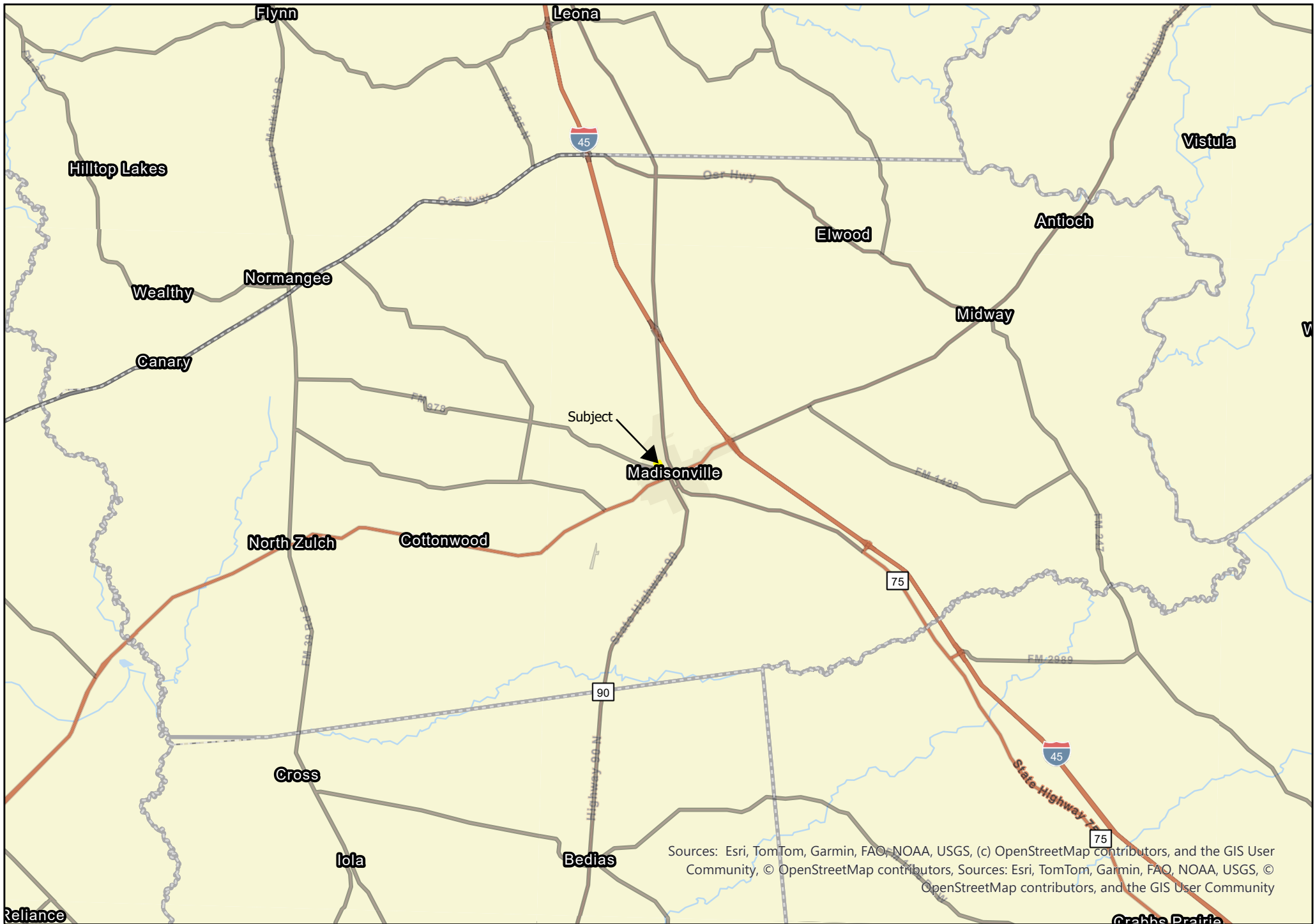


Sources: Esri, TomTom, Garmin, FAO, NOAA, USGS, (c) OpenStreetMap contributors, and the GIS User Community, © OpenStreetMap contributors, Sources: Esri, TomTom, Garmin, FAO, NOAA, USGS, © OpenStreetMap contributors, and the GIS User Community

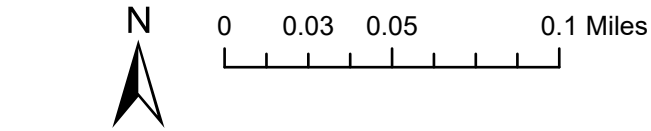


12 Acres | 300 West School Street | Madison County, Texas

For Illustration Purposes Only

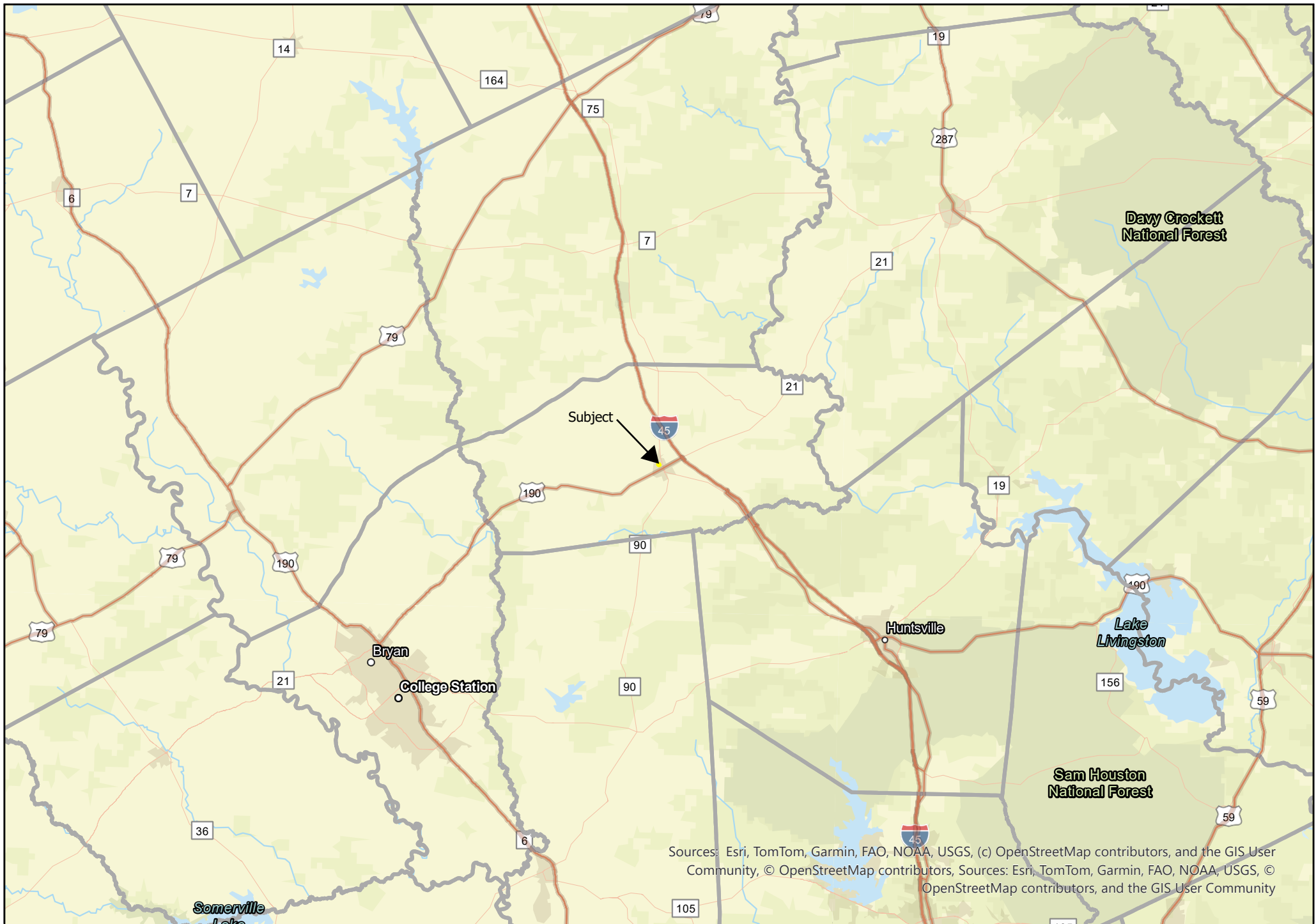


Sources: Esri, TomTom, Garmin, FAO, NOAA, USGS, (c) OpenStreetMap contributors, and the GIS User Community, © OpenStreetMap contributors, Sources: Esri, TomTom, Garmin, FAO, NOAA, USGS, © OpenStreetMap contributors, and the GIS User Community

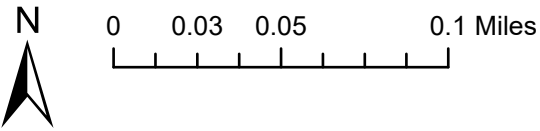


12 Acres | 300 West School Street | Madison County, Texas

For Illustration Purposes Only



Sources: Esri, TomTom, Garmin, FAO, NOAA, USGS, (c) OpenStreetMap contributors, and the GIS User Community, © OpenStreetMap contributors, Sources: Esri, TomTom, Garmin, FAO, NOAA, USGS, © OpenStreetMap contributors, and the GIS User Community



12 Acres | 300 West School Street | Madison County, Texas

For Illustration Purposes Only