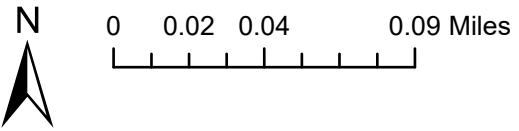
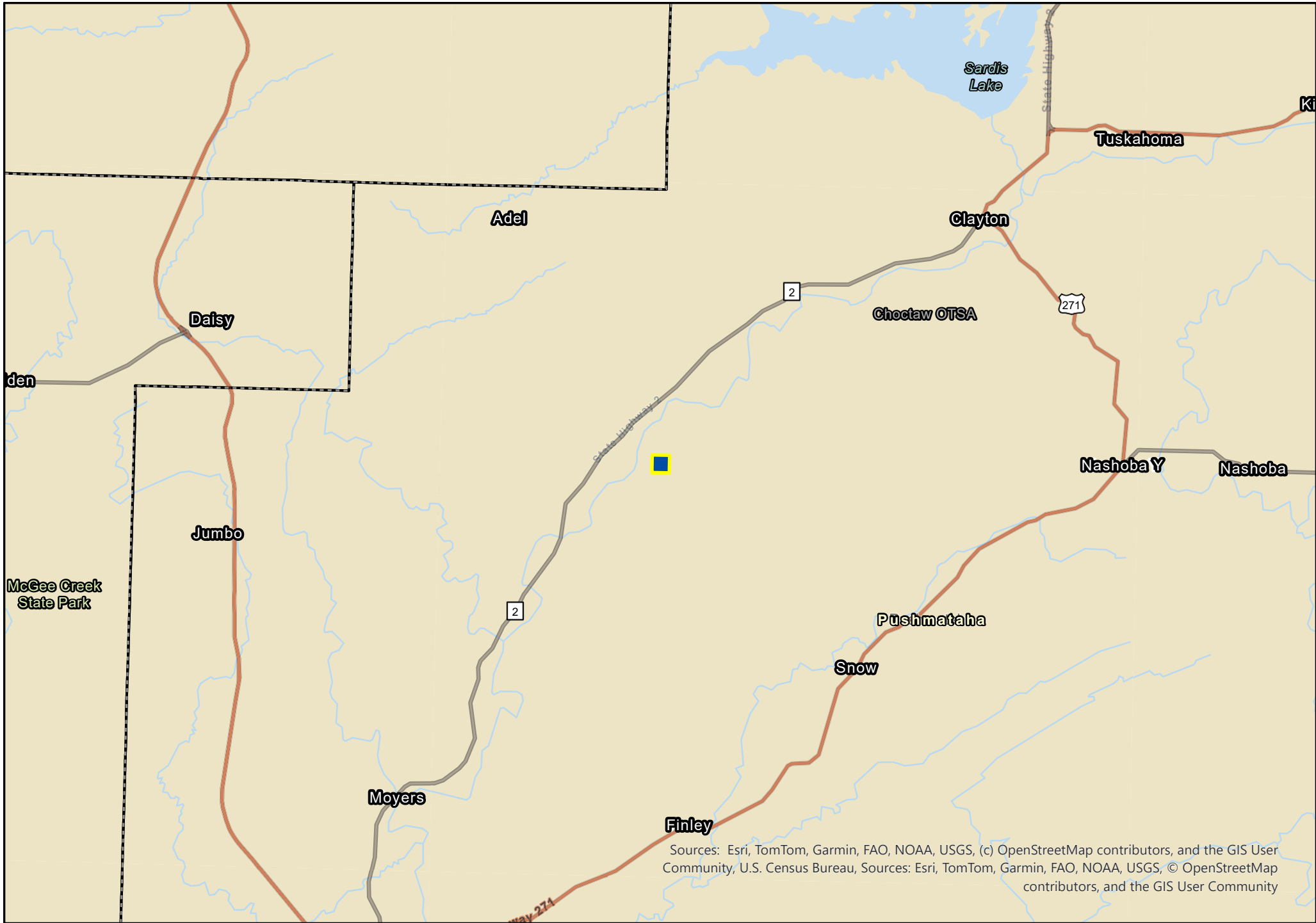


Sources: Esri, TomTom, Garmin, FAO, NOAA, USGS, (c) OpenStreetMap contributors, and the GIS User Community, U.S. Census Bureau, Sources: Esri, TomTom, Garmin, FAO, NOAA, USGS, © OpenStreetMap contributors, and the GIS User Community




160 Acres | N4220 Road | Pushmataha Co., Oklahoma

For Illustration Purposes Only



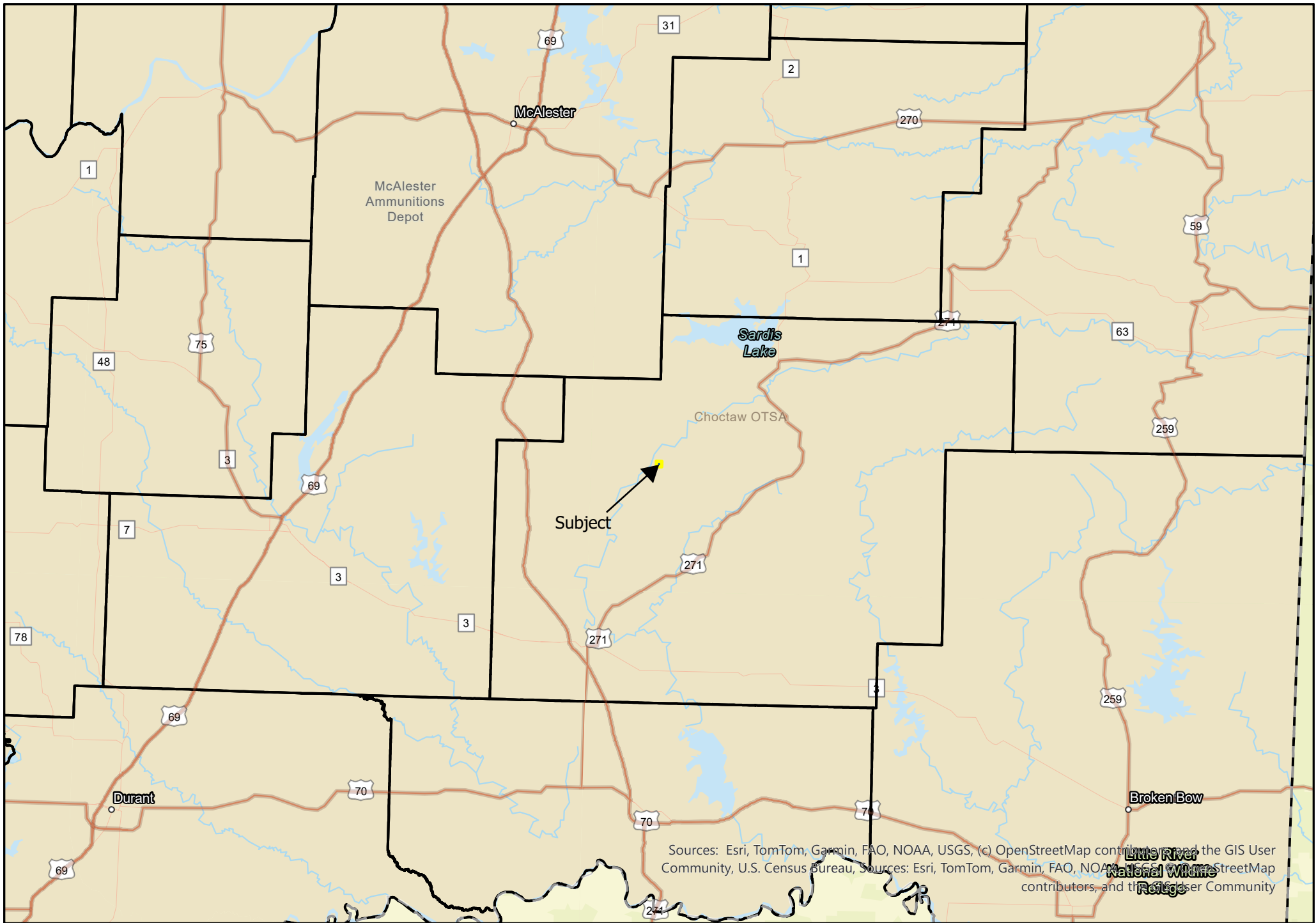
McGee Creek State Park

Sources: Esri, TomTom, Garmin, FAO, NOAA, USGS, (c) OpenStreetMap contributors, and the GIS User Community, U.S. Census Bureau, Sources: Esri, TomTom, Garmin, FAO, NOAA, USGS, © OpenStreetMap contributors, and the GIS User Community



160 Acres | N4220 Road | Pushmataha Co., Oklahoma

For Illustration Purposes Only



Subject

McAlester Ammunitions Depot

Sardis Lake


Choctaw OTSA

Durant

Broken Bow

Little River National Wildlife Refuge

Sources: Esri, TomTom, Garmin, FAO, NOAA, USGS, (c) OpenStreetMap contributors, and the GIS User Community, U.S. Census Bureau, Sources: Esri, TomTom, Garmin, FAO, NOAA, USGS, OpenStreetMap contributors, and the GIS User Community



160 Acres | N4220 Road | Pushmataha Co., Oklahoma

For Illustration Purposes Only