

Choctaw OTSA

D4289 Rd

Peal Creek

US Highway 271

Clayton Lake State Park

K-Trl

K-Trl

K-Trl

US Highway 271

Sources: Esri, TomTom, Garmin, FAO, NOAA, USGS, (c) OpenStreetMap contributors, and the GIS User Community, U.S. Census Bureau, Sources: Esri, TomTom, Garmin, FAO, NOAA, USGS, © OpenStreetMap contributors, and the GIS User Community

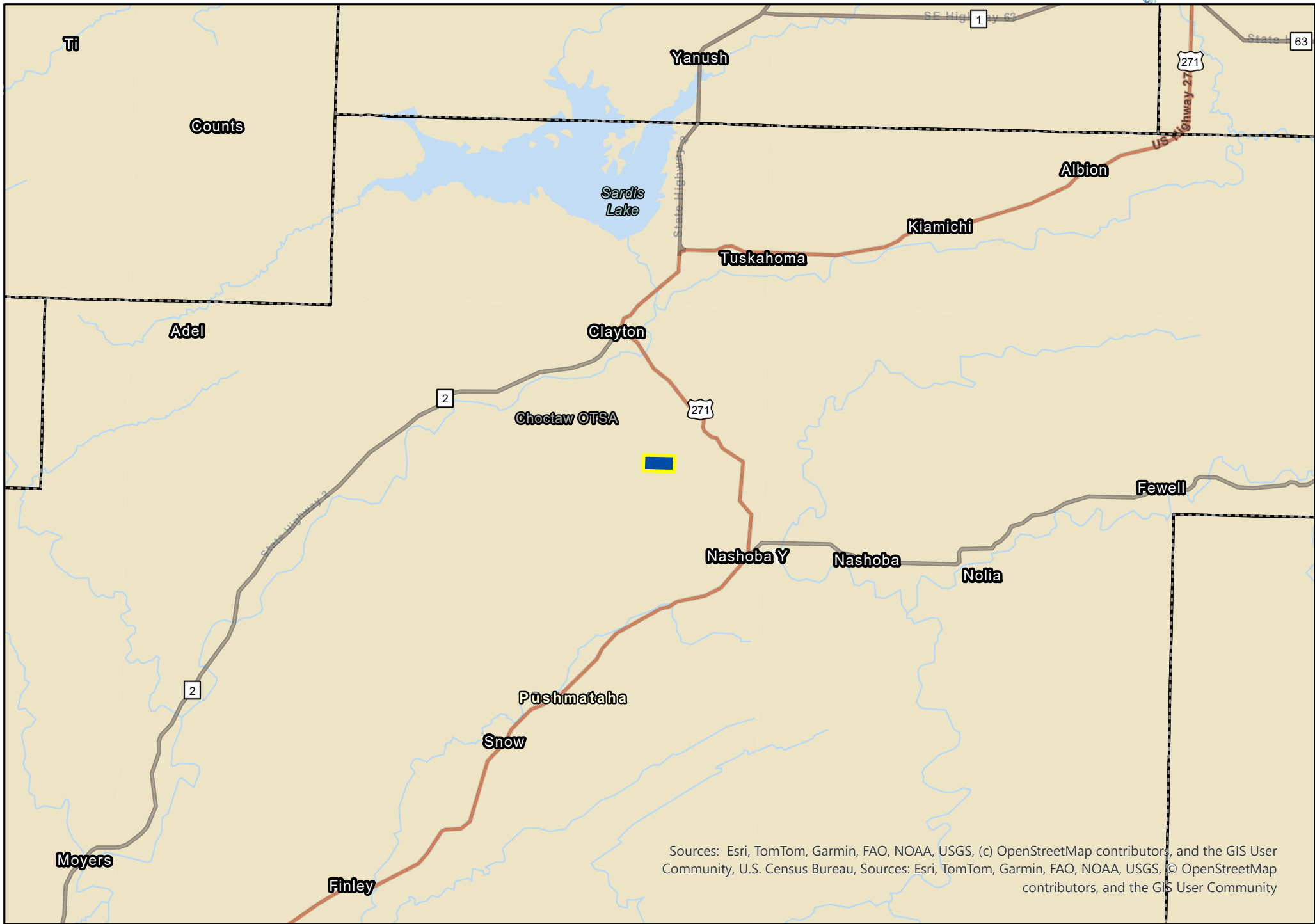


0 0.02 0.04 0.09 Miles

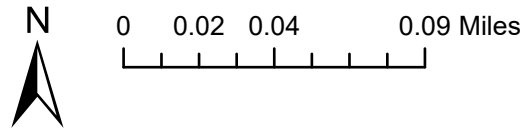


330 Acres | D 4289 Rd | Oklahoma

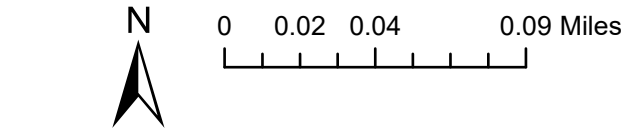
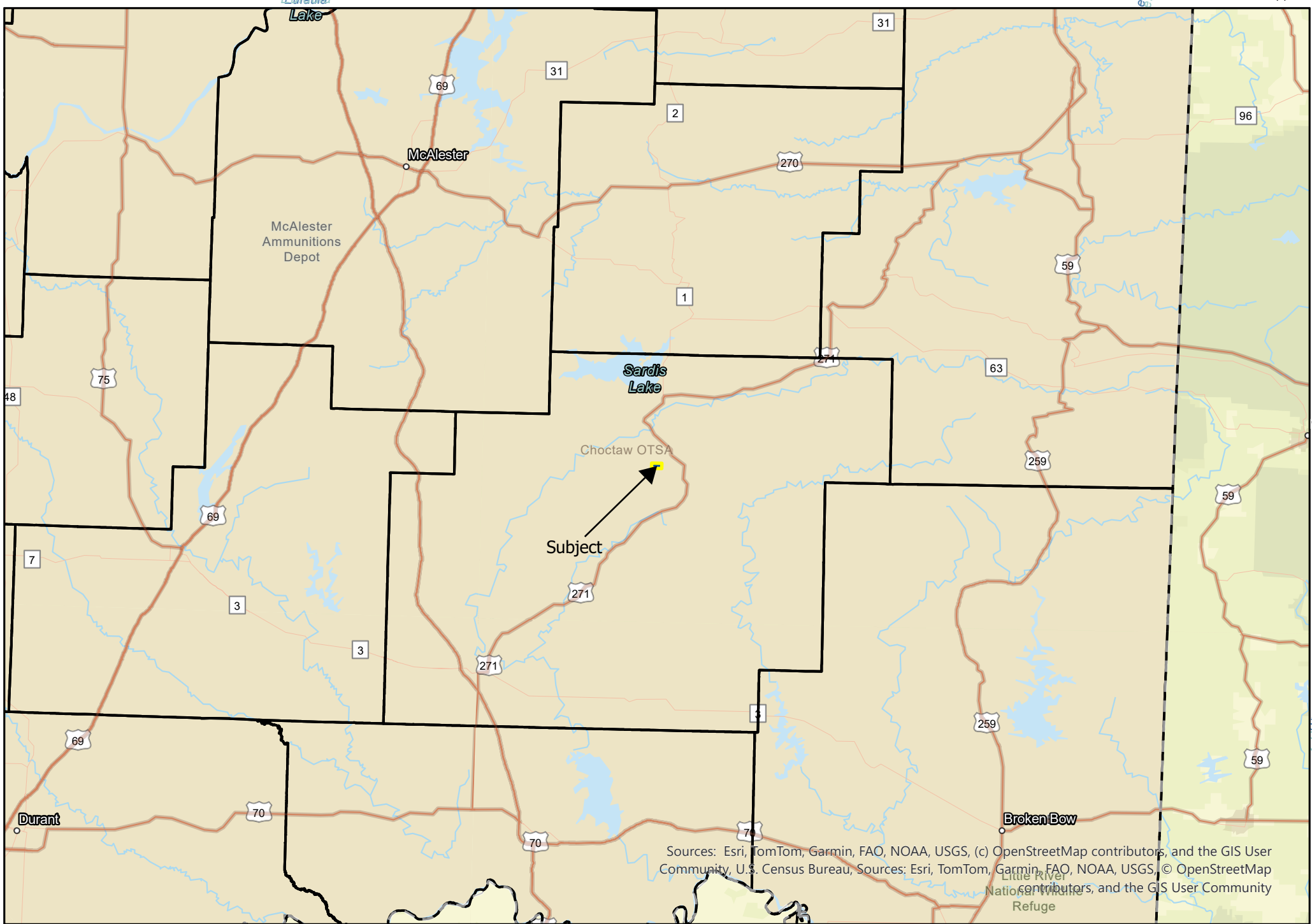
For Illustration Purposes Only



Sources: Esri, TomTom, Garmin, FAO, NOAA, USGS, (c) OpenStreetMap contributors, and the GIS User Community, U.S. Census Bureau, Sources: Esri, TomTom, Garmin, FAO, NOAA, USGS, © OpenStreetMap contributors, and the GIS User Community



330Acres | D 4289 Rd | Oklahoma  
For Illustration Purposes Only



330 Acres | D 4289 Rd | Oklahoma

For Illustration Purposes Only

Sources: Esri, TomTom, Garmin, FAO, NOAA, USGS, (c) OpenStreetMap contributors, and the GIS User Community, U.S. Census Bureau, Sources: Esri, TomTom, Garmin, FAO, NOAA, USGS, (c) OpenStreetMap contributors, and the GIS User Community