

WELLS CREEK 60 +/-
620 Loper Ln
Roxie, MS 39661

\$600,000
60± Acres
Franklin County



**WELLS CREEK 60 +/-
Roxie, MS / Franklin County**

SUMMARY

Address

620 Loper Ln

City, State Zip

Roxie, MS 39661

County

Franklin County

Type

Recreational Land, Hunting Land, Timberland

Latitude / Longitude

31.405806 / -91.096012

Acreage

60

Price

\$600,000



WELLS CREEK 60 +/- Roxie, MS / Franklin County

PROPERTY DESCRIPTION

This 60+/- acre tract in Franklin County is a premier destination for those looking to immerse themselves in the deep woods of Southwest Mississippi. Perfectly positioned for privacy and adventure, the property offers a rare combination of natural water features, direct access to public hunting lands, and a turnkey basecamp.

The Ultimate Outdoorsman's Retreat | Franklin County, MS

60 +/- Acres with Cabin & Direct National Forest Access

Property Overview

Escape the noise and settle into a diverse landscape designed by nature for the dedicated outdoorsman. This 60-acre parcel is defined by its strategic borders and a comfortable, move-in-ready cabin, offering a unique scenario where live water meets endless exploration.

The Cabin

The heart of this retreat is a 2-bedroom, 2-bathroom cabin designed for the simple life. The standout feature is the expansive porch-the perfect vantage point to enjoy your morning coffee or evening wind-down. Because of the property's natural corridors, you can sit on the porch and watch wild game move through the clearing at virtually all hours of the day. It is the ultimate "front-row seat" to the Mississippi wilderness.

Key Features

- Wells Creek Frontage: The northern boundary is defined by the winding waters of Wells Creek, providing a consistent water source for local wildlife and a picturesque setting for weekend camps.
- National Forest Adjacency: The southern border directly touches the Homochitto National Forest. This proximity effectively expands your backyard by thousands of acres, offering unparalleled access to public hiking, trail riding, and world-class hunting.
- Wildlife Haven: The acreage features a mix of rolling topography and dense cover, creating ideal habitats for trophy whitetail deer and wild turkey.
- Total Seclusion: Whether you are looking for a weekend hunting camp or a full-time off-grid sanctuary, this property serves as a tremendous escape from the daily grind.

Experience Franklin County

Known for its rich timber history and deep-seated hunting traditions, Franklin County remains one of the most sought-after areas for recreational land in Mississippi. This property represents a rare opportunity to own a private piece of the piney woods with a functional home base and built-in access to the Homochitto's vast trail systems.

Investment & Recreation

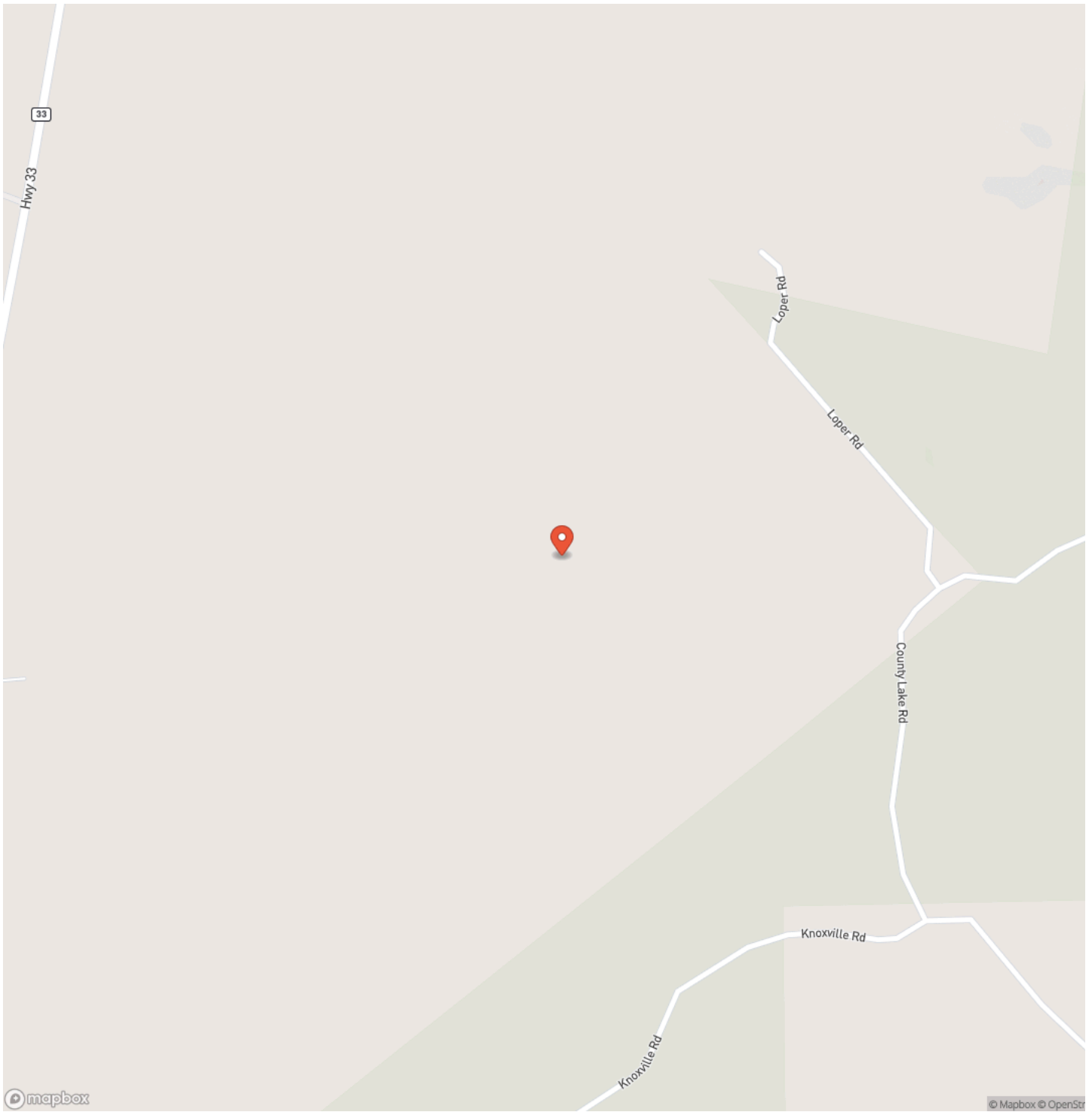
Land with direct National Forest adjacency is a rare find. This tract isn't just a place to hunt; it's a legacy property meant for those who value the quiet of the forest and the sound of a running creek.



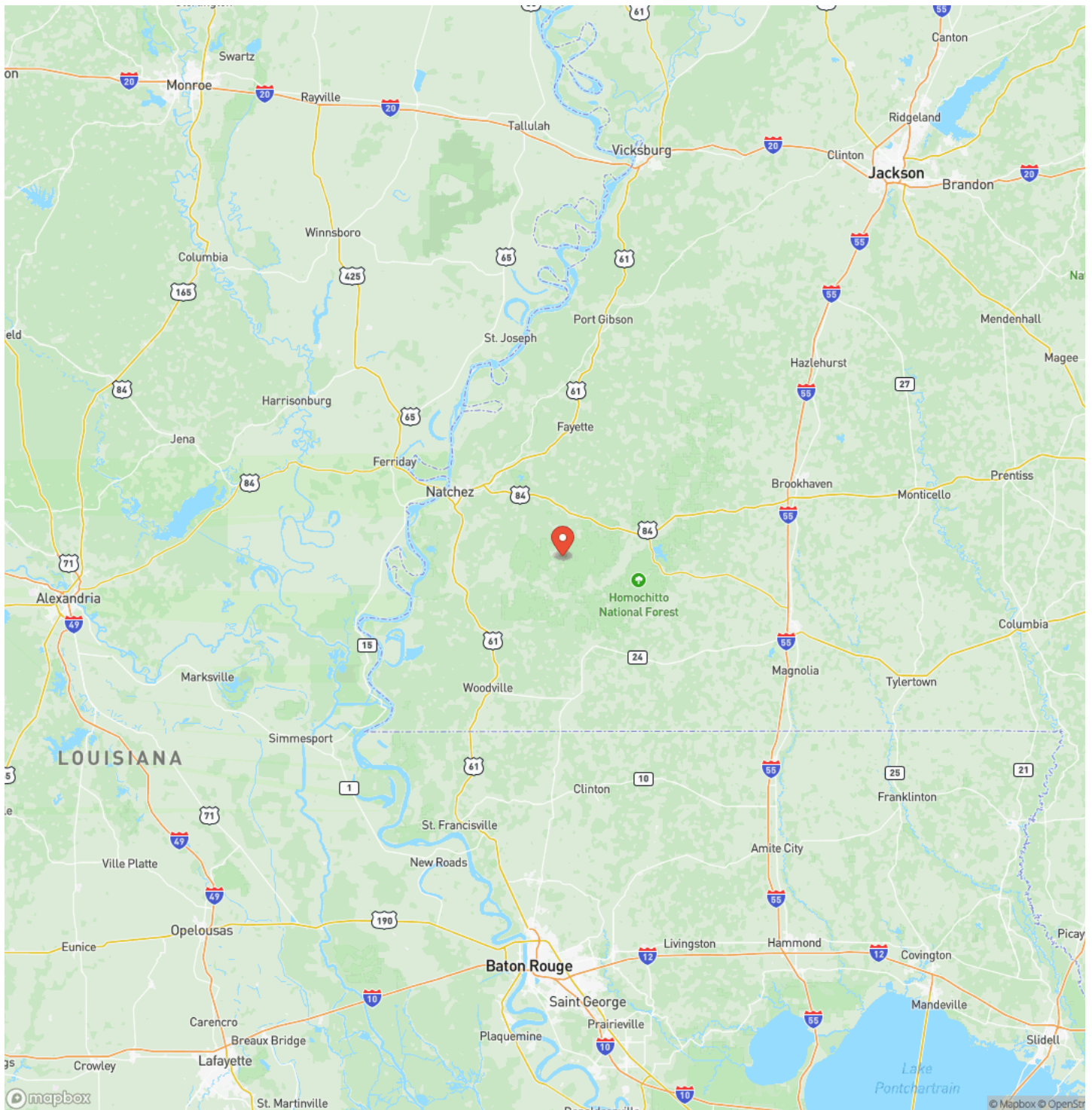
**WELLS CREEK 60 +/-
Roxie, MS / Franklin County**



Locator Map



Locator Map




Satellite Map



DISCLAIMERS

Information in this brochure is provided solely for information purposes and does not constitute an offer to sell or advertise real estate outside the states in which broker or agent licensed. The information presented has been obtained from sources deemed to be reliable, but is not guaranteed or warranted by the agent, broker, or the sellers of these properties. This offering is subject to errors, omissions, prior sale, price change, correction or withdrawal from the market without notice. All references to age, square footage, income, expenses, acreage, carrying capacity, and land classification, etc. are approximate. Prospective buyers are chargeable with and expected to conduct their own independent investigation of the information and the property and to rely only on those results. Sellers reserve the right to accept or reject any and all offers without liability to any buyer or cooperating broker.

Maps are provided for illustration purposes only, the accuracy is not warranted. Parcels on interactive maps are not adjusted to match aerial backgrounds. This information is for reference purposes only and is not a legal document. Data maps contain errors. The seller and seller's agent are making known to all potential buyers that there may be variations between the location of the existing fence lines and the legal description of the deeded property. Seller and seller's agent make no warranties with regard to the location of the fence lines in relationship to the deeded property lines, nor does the Seller make any warranties or representations with regard to the specific acreage contained within the fenced property lines. Seller is selling the property in an "as is" condition, which includes the location of the fences as they exist. Boundaries shown on the accompanying maps are approximate, based on county parcel data. The maps are not to scale. The accuracy of the maps is not guaranteed. Prospective buyers are encouraged to verify fence lines, deeded property lines and acreages using a licensed surveyor at their own expense.



Mossy Oak Properties Land Investments
1985 Lakeland Blvd Suite 201
Jackson, MS 39216
(601) 362-0059
<https://mossyoakproperties.com/>

