

1.55 AC Buffalo National River w/ Utilities
4829 Zack Rd
Marshall, AR 72650

\$50,000
1.55± Acres
Searcy County



1.55 AC Buffalo National River w/ Utilities
Marshall, AR / Searcy County

SUMMARY

Address

4829 Zack Rd

City, State Zip

Marshall, AR 72650

County

Searcy County

Type

Undeveloped Land

Latitude / Longitude

35.967568 / -92.676328

Acreage

1.55

Price

\$50,000

Property Website

<https://www.mossoakproperties.com/property/1-55-ac-buffalo-national-river-w-utilities-/searcy/arkansas/101352/>



1.55 AC Buffalo National River w/ Utilities Marshall, AR / Searcy County

PROPERTY DESCRIPTION

Ozark Dream Property - 1.55 Acres Near the Buffalo National River!

A previous homestead sits on the land, making it an ideal spot to build your dream cabin, weekend getaway, or forever home. With electric and well water already on site, much of the groundwork is already in place.

Don't miss your chance to own 1.55 beautiful acres just 3 miles from the Buffalo National River! This scenic property offers stunning mountain views, county road frontage, and the convenience of being less than 5 miles from town while still enjoying the peace and privacy of the Ozarks.

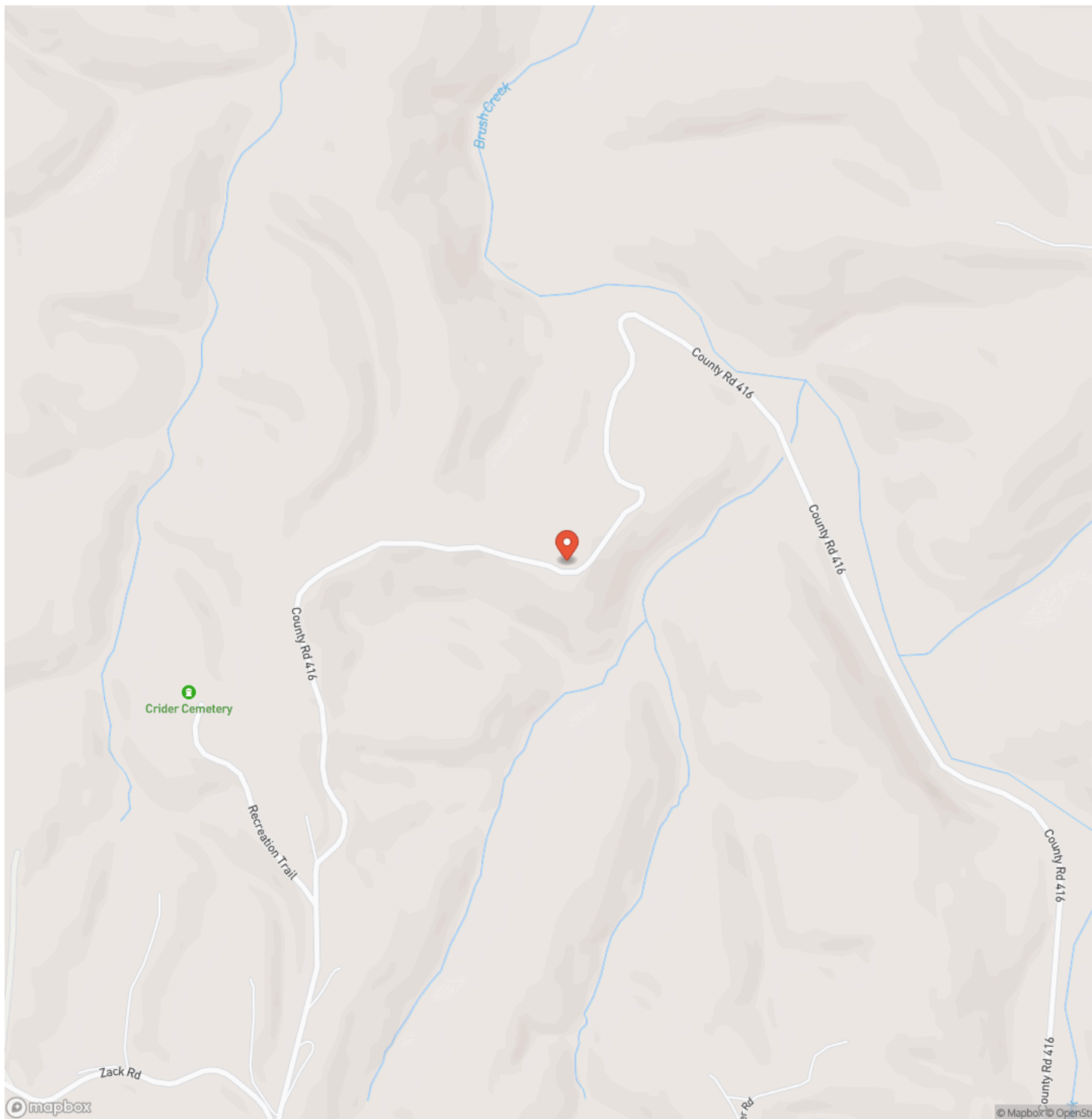
Whether you're looking for a vacation retreat, investment property, or a place to settle down near one of Arkansas' most treasured natural attractions, this property checks all the boxes.

Mountain views, utilities on site, close to town, and minutes from the Buffalo River - properties like this don't last long!

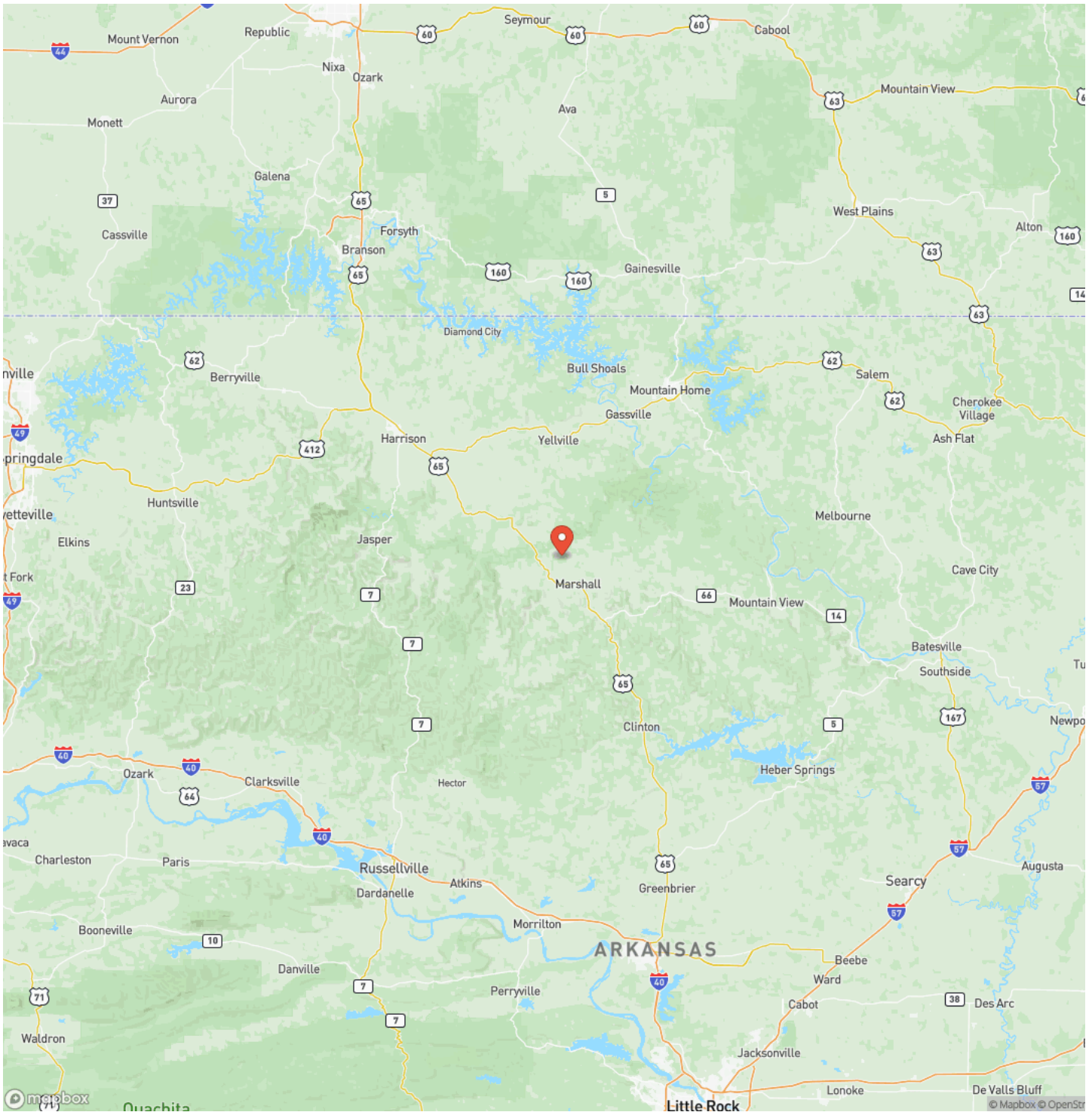
1.55 AC Buffalo National River w/ Utilities
Marshall, AR / Searcy County



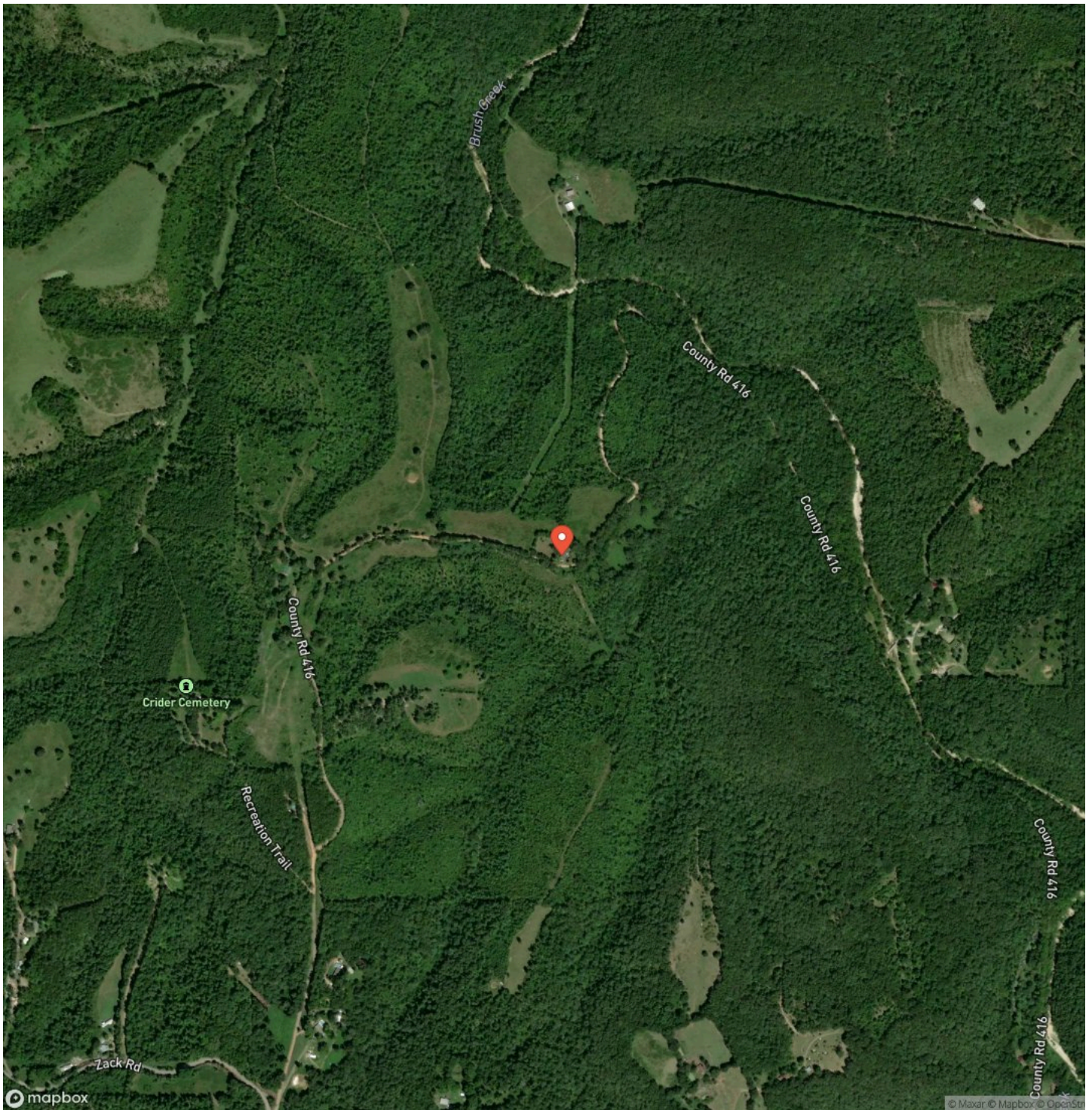
Locator Map



Locator Map



Satellite Map



DISCLAIMERS

Information in this brochure is provided solely for information purposes and does not constitute an offer to sell or advertise real estate outside the states in which broker or agent licensed. The information presented has been obtained from sources deemed to be reliable, but is not guaranteed or warranted by the agent, broker, or the sellers of these properties. This offering is subject to errors, omissions, prior sale, price change, correction or withdrawal from the market without notice. All references to age, square footage, income, expenses, acreage, carrying capacity, and land classification, etc. are approximate. Prospective buyers are chargeable with and expected to conduct their own independent investigation of the information and the property and to rely only on those results. Sellers reserve the right to accept or reject any and all offers without liability to any buyer or cooperating broker.

Maps are provided for illustration purposes only, the accuracy is not warranted. Parcels on interactive maps are not adjusted to match aerial backgrounds. This information is for reference purposes only and is not a legal document. Data maps contain errors. The seller and seller's agent are making known to all potential buyers that there may be variations between the location of the existing fence lines and the legal description of the deeded property. Seller and seller's agent make no warranties with regard to the location of the fence lines in relationship to the deeded property lines, nor does the Seller make any warranties or representations with regard to the specific acreage contained within the fenced property lines. Seller is selling the property in an "as is" condition, which includes the location of the fences as they exist. Boundaries shown on the accompanying maps are approximate, based on county parcel data. The maps are not to scale. The accuracy of the maps is not guaranteed. Prospective buyers are encouraged to verify fence lines, deeded property lines and acreages using a licensed surveyor at their own expense.

Mossy Oak Properties Field, Farm, and Homes
1200 Fort Street
, AZ 72923
(479) 480-7000
<https://www.mossoakproperties.com/>

