



Fate Ln 10 Acres
148 Fate Lane
Witts Springs, AR 72686

\$94,500
10± Acres
Searcy County



Fate Ln 10 Acres
Witts Springs, AR / Searcy County

SUMMARY

Address

148 Fate Lane

City, State Zip

Witts Springs, AR 72686

County

Searcy County

Type

Residential Property

Latitude / Longitude

35.767759 / -92.81626

Dwelling Square Feet

900

Bedrooms / Bathrooms

1 / 1

Acreage

10

Price

\$94,500

Property Website

<https://www.mossyoakproperties.com/property/fate-ln-10-acres-searcy-arkansas/96310/>



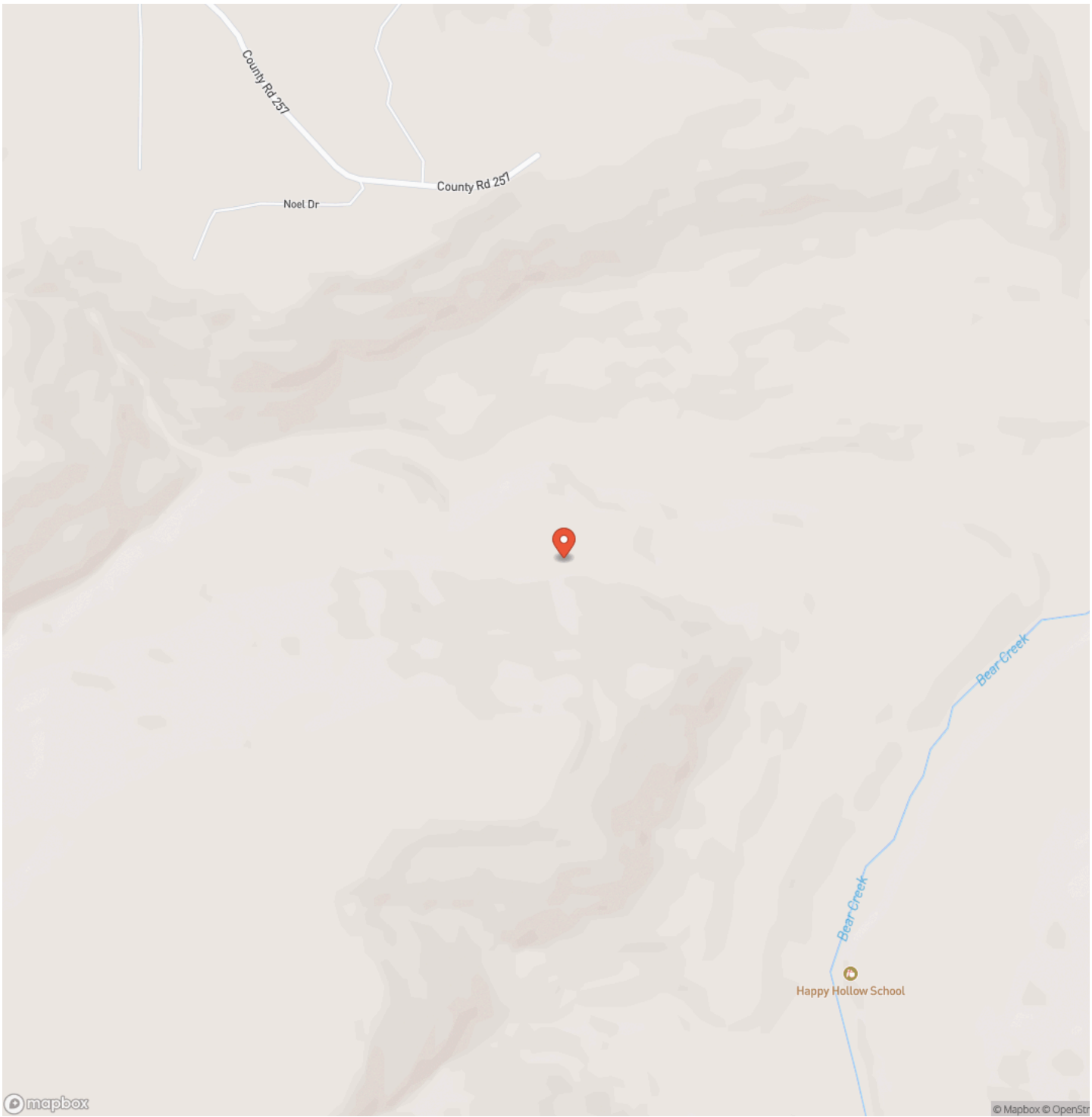
PROPERTY DESCRIPTION

Escape to true freedom with this charming 900 sq. ft. off-grid cabin nestled on 10 private, wooded acres, just minutes from the National Forest. This secluded property is perfect for those seeking peace, privacy, and a self-sufficient lifestyle. Surrounded by nature, the land is teeming with wildlife, offering incredible opportunities for hunting, hiking, and outdoor recreation right outside your door. Whether you're looking for a full-time off-grid residence, weekend getaway, hunting cabin, or homestead, this property delivers unmatched serenity and natural beauty. If you've been dreaming of unplugging and living closer to the land, this rare off-grid opportunity is ready for you.

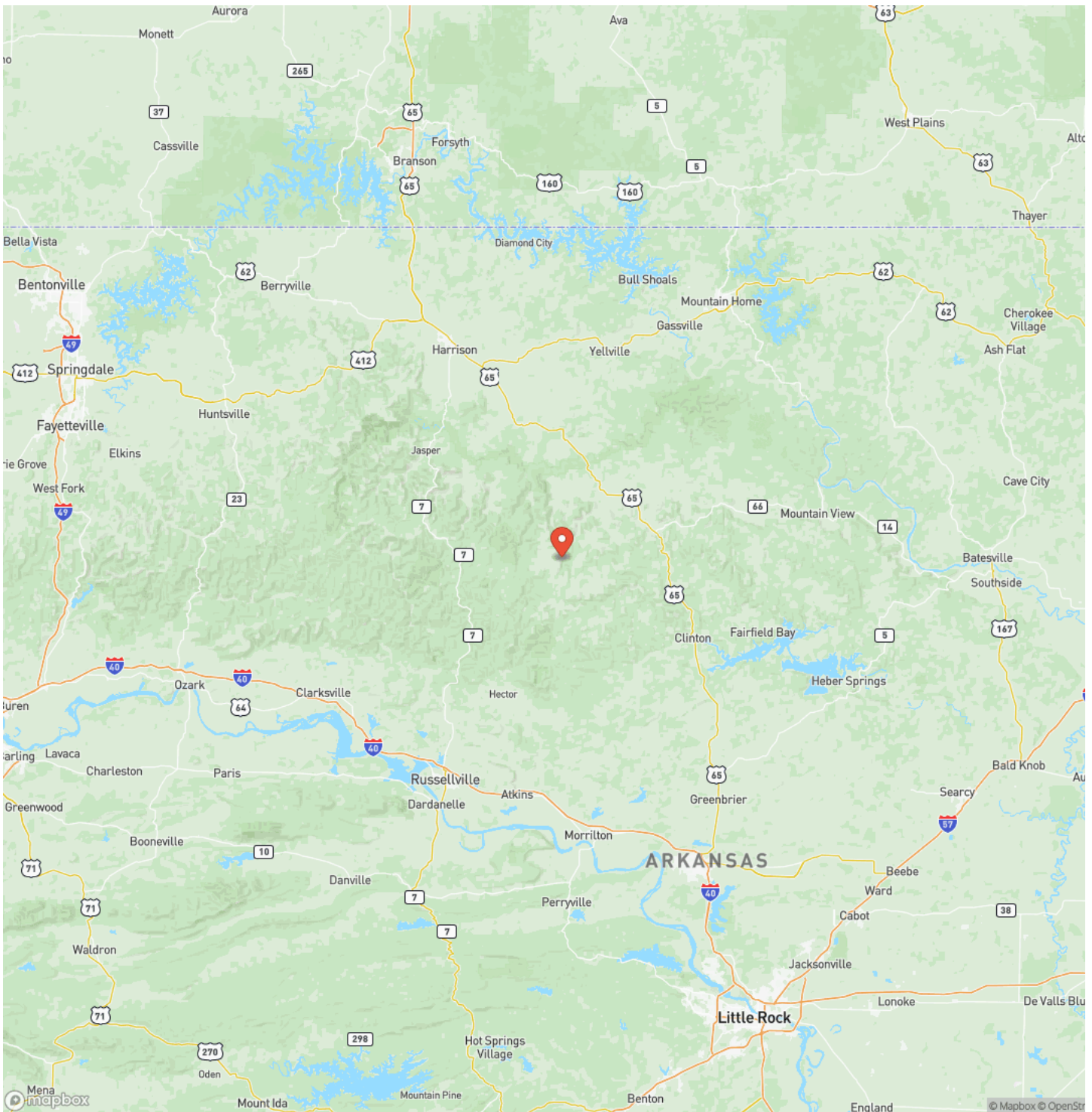
Fate Ln 10 Acres
Witts Springs, AR / Searcy County



Locator Map



Locator Map



Satellite Map



Fate Ln 10 Acres
Witts Springs, AR / Searcy County

LISTING REPRESENTATIVE

For more information contact:



Representative

Justin Hinchey

Mobile

(870) 504-1590

Office

(479) 480-7000

Email

jhinchey@mossyoakproperties.com

Address

616 Brown Lane

City / State / Zip

NOTES



MORE INFO ONLINE:

moparkansasland.com

[illegible]

moparkansasland.com

DISCLAIMERS

Information in this brochure is provided solely for information purposes and does not constitute an offer to sell or advertise real estate outside the states in which broker or agent licensed. The information presented has been obtained from sources deemed to be reliable, but is not guaranteed or warranted by the agent, broker, or the sellers of these properties. This offering is subject to errors, omissions, prior sale, price change, correction or withdrawal from the market without notice. All references to age, square footage, income, expenses, acreage, carrying capacity, and land classification, etc. are approximate. Prospective buyers are chargeable with and expected to conduct their own independent investigation of the information and the property and to rely only on those results. Sellers reserve the right to accept or reject any and all offers without liability to any buyer or cooperating broker.

Maps are provided for illustration purposes only, the accuracy is not warranted. Parcels on interactive maps are not adjusted to match aerial backgrounds. This information is for reference purposes only and is not a legal document. Data maps contain errors. The seller and seller's agent are making known to all potential buyers that there may be variations between the location of the existing fence lines and the legal description of the deeded property. Seller and seller's agent make no warranties with regard to the location of the fence lines in relationship to the deeded property lines, nor does the Seller make any warranties or representations with regard to the specific acreage contained within the fenced property lines. Seller is selling the property in an "as is" condition, which includes the location of the fences as they exist. Boundaries shown on the accompanying maps are approximate, based on county parcel data. The maps are not to scale. The accuracy of the maps is not guaranteed. Prospective buyers are encouraged to verify fence lines, deeded property lines and acreages using a licensed surveyor at their own expense.

Mossy Oak Properties Field, Farm, and Homes
1200 Fort Street
, AZ 72923
(479) 480-7000
moparkansasland.com
