


**Irrigated & Dryland Cropland Parcels in Scotts Bluff
County & Box Butte County**
TBD
Alliance, NE 69301

\$6,547,000
1,713.940± Acres
Box Butte County



Irrigated & Dryland Cropland Parcels in Scotts Bluff County & Box Butte County Alliance, NE / Box Butte County

SUMMARY

Address

TBD

City, State Zip

Alliance, NE 69301

County

Box Butte County

Type

Farms, Hunting Land, Recreational Land

Latitude / Longitude

42.1359 / -102.8587

Acreage

1,713.940

Price

\$6,547,000

Property Website

<https://greatplainslandcompany.com/detail/irrigated-dryland-cropland-parcels-in-scotts-bluff-county-box-butte-county-box-butte-nebraska/95113/>



Irrigated & Dryland Cropland Parcels in Scotts Bluff County & Box Butte County Alliance, NE / Box Butte County

PROPERTY DESCRIPTION

Scotts Bluff County & Box Butte County, Nebraska 1,713.94

Here is an opportunity to purchase multiple irrigated parcels with good water rights and great locations. This listing is the combination of multiple parcels located in Scotts Bluff & Box Butte Counties. This listing is for properties #2-7 which includes 1,261.759 +/- acres of irrigated cropland with the balance of the acreage being Dryland Cropland, Grass, & Roads per County Assessor records. All of the properties are also offered separately if a buyer desires to purchase individually.

Offering # 2-7 boosts of several newer irrigation pivots, dryland cropland, and productive soils. The irrigated tillable acres planted in 2025 included sugar beets, corn, alfalfa, & winter wheat. The parcels are being sold subject to tenant rights. Irrigated farms in the area routinely produce 210+ bushel corn, 100+ bushel wheat, and 45+ bushel beans. This farm sits within the Upper Niobrara White NRD Irrigation District & North Platte Irrigation District. Contact the listing Land Professional for more information or to schedule a showing. Showings by appointment only.

Property Details:

Located in Scotts Bluff & Box Butte Counties

Irrigated & Dryland Tillable

1,261.759+/- Irrigated Acres

Recreational Opportunities



County Road Frontage on Multiple Sides

Smaller Parcels Available

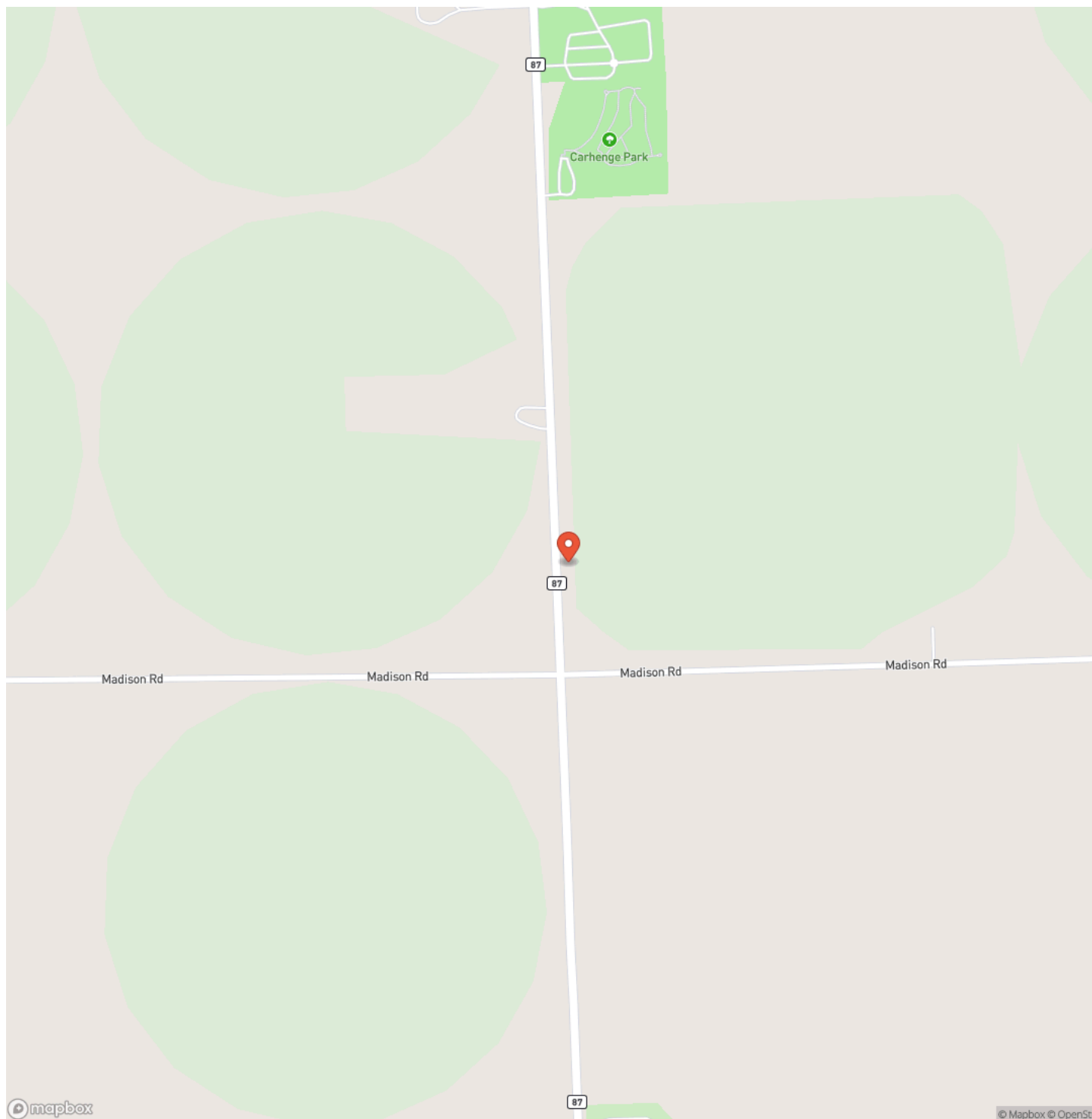
Acreage counts are believed to be accurate but have not been verified by a professional survey and were taken from the county assessor's records. Crop yields can vary due to weather conditions and management practices. Potential buyers are advised to consult their experts to make their own analysis

When purchasing a property listed by Great Plains Land Company, a Buyer's Broker, if applicable, must be identified on first contact and present at the initial showing of the property to participate in a real estate commission. If these conditions are not met, compensation if any will be at the sole discretion of Great Plains Land Company.

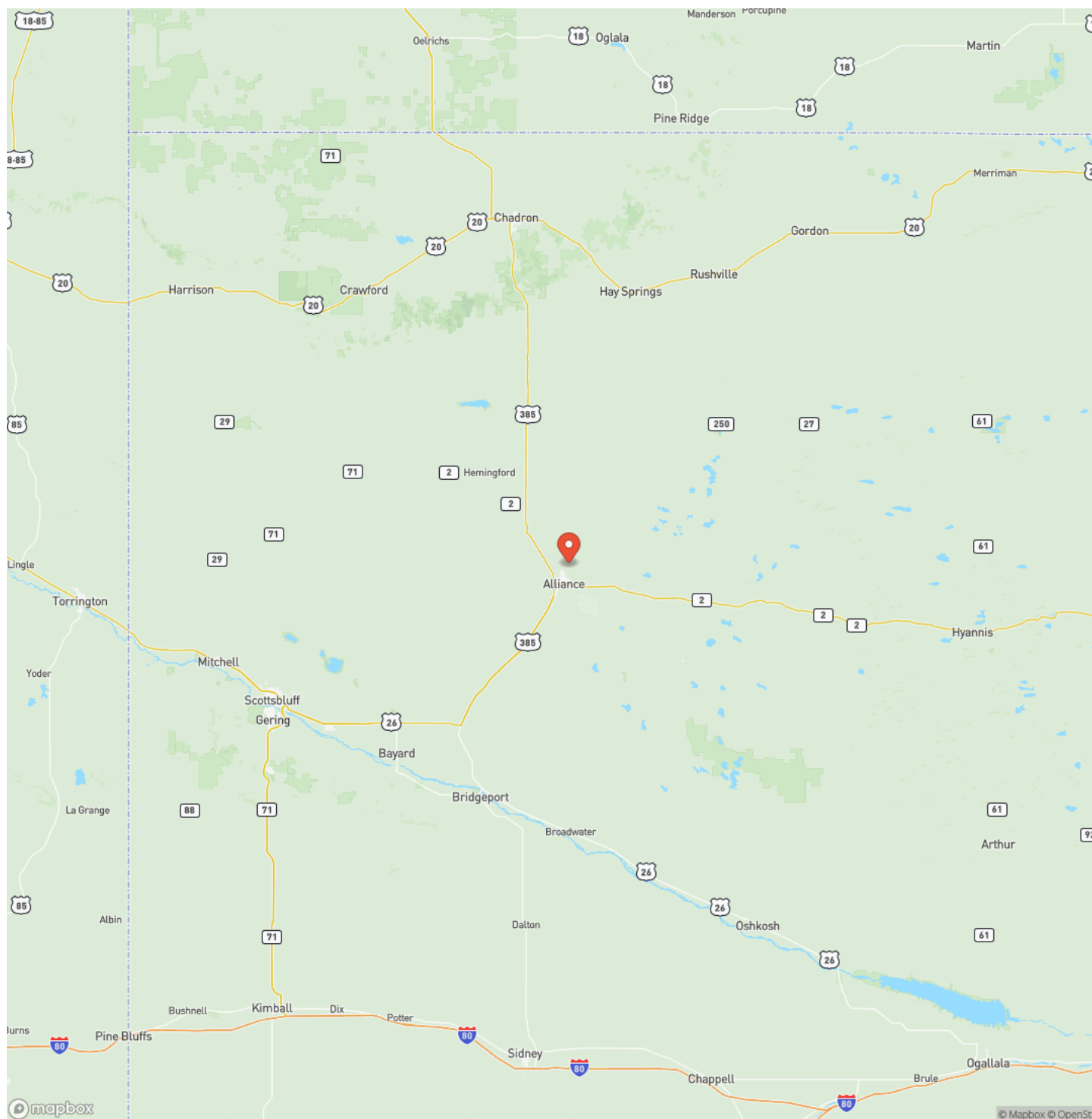
**Irrigated & Dryland Cropland Parcels in Scotts Bluff County & Box Butte County
Alliance, NE / Box Butte County**



Locator Map



Locator Map



Satellite Map



Irrigated & Dryland Cropland Parcels in Scotts Bluff County & Box Butte County Alliance, NE / Box Butte County

LISTING REPRESENTATIVE

For more information contact:



Representative

Daniel Hunning

Mobile

(970) 227-1230

Office

(308) 524-9320

Email

daniel@greatplains.land

Address

City / State / Zip

NOTES

[illegible]

This image shows a single sheet of white paper with horizontal ruling lines. The lines are evenly spaced and run across the width of the page. There are no margins, text, or other markings on the paper.

DISCLAIMERS

Information in this brochure is provided solely for information purposes and does not constitute an offer to sell or advertise real estate outside the states in which broker or agent licensed. The information presented has been obtained from sources deemed to be reliable, but is not guaranteed or warranted by the agent, broker, or the sellers of these properties. This offering is subject to errors, omissions, prior sale, price change, correction or withdrawal from the market without notice. All references to age, square footage, income, expenses, acreage, carrying capacity, and land classification, etc. are approximate. Prospective buyers are chargeable with and expected to conduct their own independent investigation of the information and the property and to rely only on those results. Sellers reserve the right to accept or reject any and all offers without liability to any buyer or cooperating broker.

Maps are provided for illustration purposes only, the accuracy is not warranted. Parcels on interactive maps are not adjusted to match aerial backgrounds. This information is for reference purposes only and is not a legal document. Data maps contain errors. The seller and seller's agent are making known to all potential buyers that there may be variations between the location of the existing fence lines and the legal description of the deeded property. Seller and seller's agent make no warranties with regard to the location of the fence lines in relationship to the deeded property lines, nor does the Seller make any warranties or representations with regard to the specific acreage contained within the fenced property lines. Seller is selling the property in an "as is" condition, which includes the location of the fences as they exist. Boundaries shown on the accompanying maps are approximate, based on county parcel data. The maps are not to scale. The accuracy of the maps is not guaranteed. Prospective buyers are encouraged to verify fence lines, deeded property lines and acreages using a licensed surveyor at their own expense.

Great Plains Land Company
501 N. Walker St.
Oklahoma City, OK 73102
(405) 255-0051
greatplainslandcompany.com
