

**20 Acres, Woods, Pasture, Great Building  
Site Blackford, Co., IN  
0 100 W  
Hartford City, IN 47348**

**\$99,000**  
20 +/- acres  
Blackford County



## 20 Acres, Woods, Pasture, Great Building Site Blackford, Co., IN Hartford City, IN / Blackford County

---

### **SUMMARY**

**Address**

0 100 W

**City, State Zip**

Hartford City, IN 47348

**County**

Blackford County

**Type**

Hunting Land, Undeveloped Land, Horse Property, Lot

**Latitude / Longitude**

40.4136 / -85.389

**Taxes (Annually)**

500

**Acreage**

20

**Price**

\$99,000

**Property Website**

<https://indianalandandlifestyle.com/property/20-acres-woods-pasture-great-building-site-blackford-co-in-blackford-indiana/20917/>



## **20 Acres, Woods, Pasture, Great Building Site Blackford, Co., IN Hartford City, IN / Blackford County**

---

### **PROPERTY DESCRIPTION**

20 acres located in Hartford City, IN in Blackford County. Here is an excellent opportunity to purchase a great property in Blackford County. If you are looking for a great building site, hunting property, or a great recreational property make sure you take a look at this property. This 20 acres has a great mix of woods and pasture, the pasture is currently being cut for hay. If you are looking to have horses, barns, etc. this property has a great layout. Great road access off of 100 W.

If you are looking for a hunting property the pasture could easily be turned into food plots for the wildlife.

If you are looking for more information contact Chad Renbarger 317-418-7712

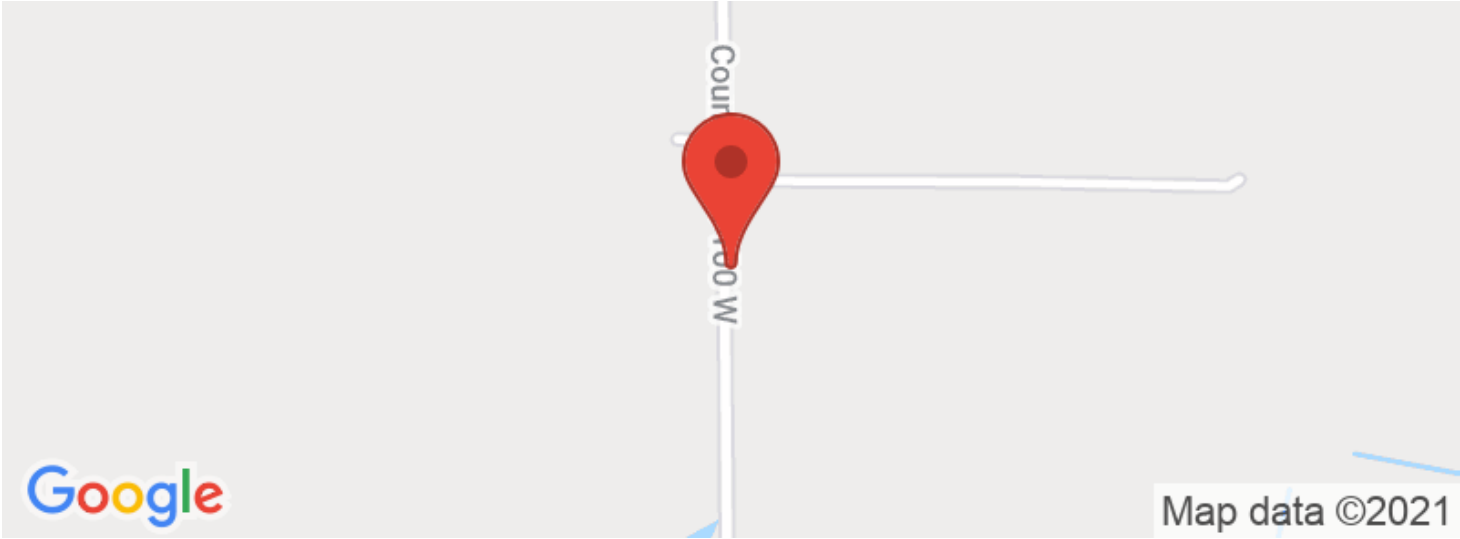


20 Acres, Woods, Pasture, Great Building Site Blackford, Co., IN  
Hartford City, IN / Blackford County

---

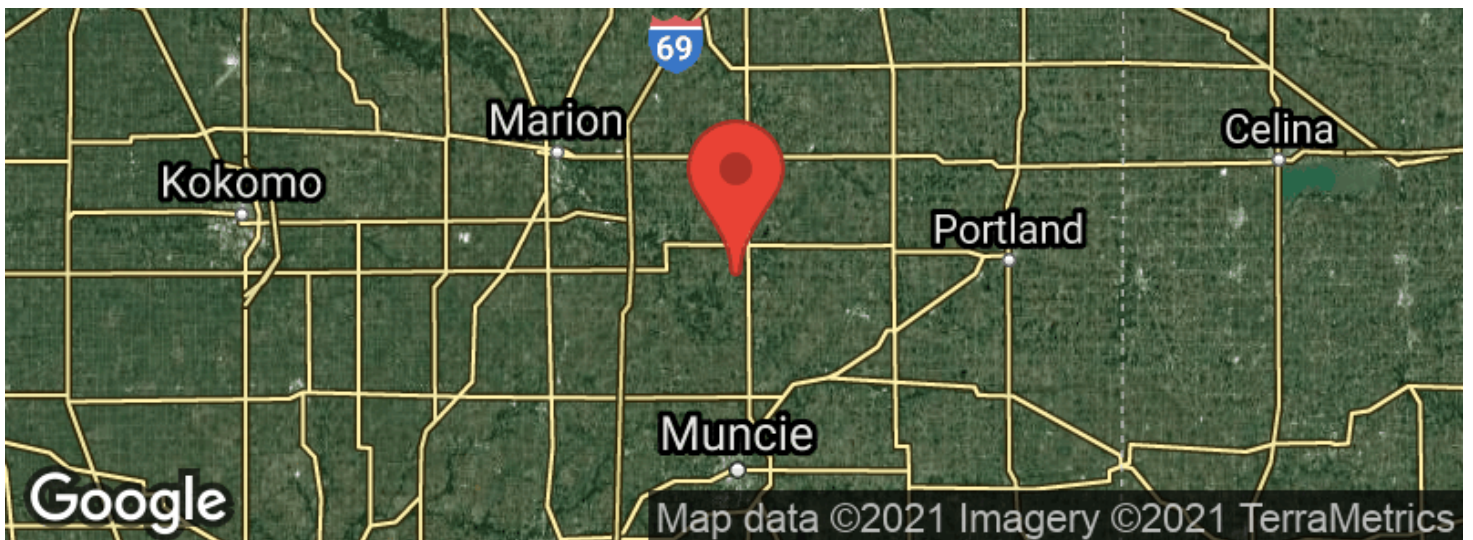
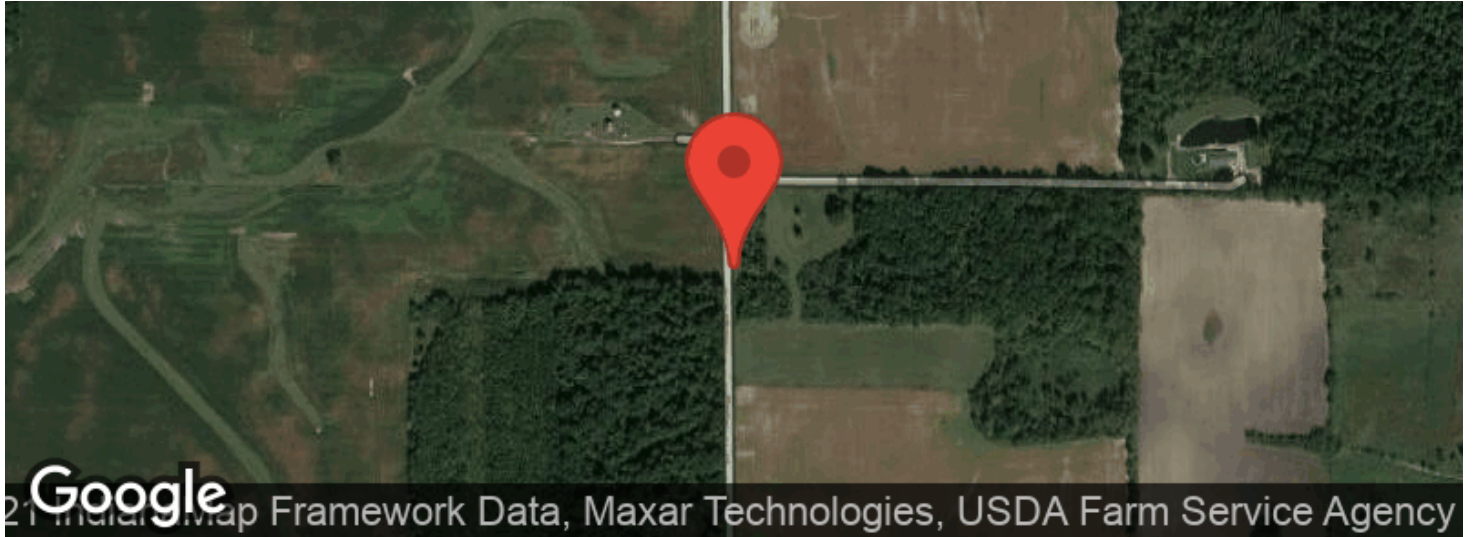


# Locator Maps





## Aerial Maps



20 Acres, Woods, Pasture, Great Building Site Blackford, Co., IN  
Hartford City, IN / Blackford County

---

**LISTING REPRESENTATIVE**

For more information contact:



**Representative**

Chad Renbarger

**Mobile**

(317) 418-7712

**Office**

(317) 418-7712

**Email**

crenbarger@mossyoakproperties.com

**Address**

10925 Edgewood Dr

**City / State / Zip**

Fortville, IN 46040

---

**NOTES**

---

---

---

---

---

---

---

## This image shows a blank sheet of white paper with horizontal ruling lines. The lines are evenly spaced and extend across the width of the page. There are no margins, text, or other markings on the paper.





## **DISCLAIMERS**

Information in this brochure is provided solely for information purposes and does not constitute an offer to sell or advertise real estate outside the states in which broker or agent licensed. The information presented has been obtained from sources deemed to be reliable, but is not guaranteed or warranted by the agent, broker, or the sellers of these properties. This offering is subject to errors, omissions, prior sale, price change, correction or withdrawal from the market without notice. All references to age, square footage, income, expenses, acreage, carrying capacity, and land classification, etc. are approximate. Prospective buyers are chargeable with and expected to conduct their own independent investigation of the information and the property and to rely only on those results. Sellers reserve the right to accept or reject any and all offers without liability to any buyer or cooperating broker.

Maps are provided for illustration purposes only, the accuracy is not warranted. Parcels on interactive maps are not adjusted to match aerial backgrounds. This information is for reference purposes only and is not a legal document. Data maps contain errors. The seller and seller's agent are making known to all potential buyers that there may be variations between the location of the existing fence lines and the legal description of the deeded property. Seller and seller's agent make no warranties with regard to the location of the fence lines in relationship to the deeded property lines, nor does the Seller make any warranties or representations with regard to the specific acreage contained within the fenced property lines. Seller is selling the property in an "as is" condition, which includes the location of the fences as they exist. Boundaries shown on the accompanying maps are approximate, based on county parcel data. The maps are not to scale. The accuracy of the maps is not guaranteed. Prospective buyers are encouraged to verify fence lines, deeded property lines and acreages using a licensed surveyor at their own expense.



---

**Mossy Oak Properties Indiana Land and Lifestyle**

**PO Box 10**

**Clinton, IN 47842**

**(765) 505-4155**

**<https://indianalandandlifestyle.com/>**

---

