

Sassafras Ridge Buildable Lake Lot
26301 S Sassafras Rdg
Afton, OK 74331

\$74,900
1.72± Acres
Delaware County



**Sassafras Ridge Buildable Lake Lot
Afton, OK / Delaware County**

SUMMARY

Address

26301 S Sassafras Rdg null

City, State Zip

Afton, OK 74331

County

Delaware County

Type

Recreational Land, Undeveloped Land, Timberland

Latitude / Longitude

36.6372 / -94.9053

Acreage



1.72

Price

\$74,900

Property Website

<https://arrowheadlandcompany.com/property/sassafras-ridge-buildable-lake-lot/delaware/oklahoma/111559/>



Sassafras Ridge Buildable Lake Lot Afton, OK / Delaware County


PROPERTY DESCRIPTION

Here is your chance to build your Grand Lake O' the Cherokees dream on this timbered homesite in scenic Delaware County, Oklahoma! Whether you're envisioning a custom lake home, a weekend getaway cabin, or a peaceful retreat, this buildable lot offers the perfect blank canvas to bring your vision to life. Tucked away on the north side of Highway 85A, along Old Horse Creek, between Bernice and Monkey Island, you'll enjoy the privacy of a wooded setting while remaining just minutes from some of Grand Lake's best recreation. Directly across the highway on the south side of the road, Bernice State Park offers two public boat launch ramps, a courtesy dock for loading and unloading, boat trailer parking, restrooms, a swim beach, shoreline fishing access, and scenic nature and hiking trails. Spend your days on the water, exploring Grand Lake, or simply relaxing in your own private lake oasis. Conveniently located just +/- 1.5 miles from the town of Bernice, Oklahoma, +/- 15 miles from Grove, Oklahoma and only +/- 75 miles from the Tulsa International Airport, this property offers the perfect balance of peaceful lake living and convenient access to nearby towns and entertainment. All showings are by appointment only. If you would like more information or would like to schedule a private viewing please contact Steve Horner at [\(918\) 859-0699](tel:918-859-0699).

Disclaimer: The boundary lines shown are approximate and are provided for general reference only. Arrowhead Land Company makes no representations or warranties, express or implied, as to the accuracy, completeness, or reliability of those property lines. Buyers are advised to obtain an independent survey to verify exact property boundaries.



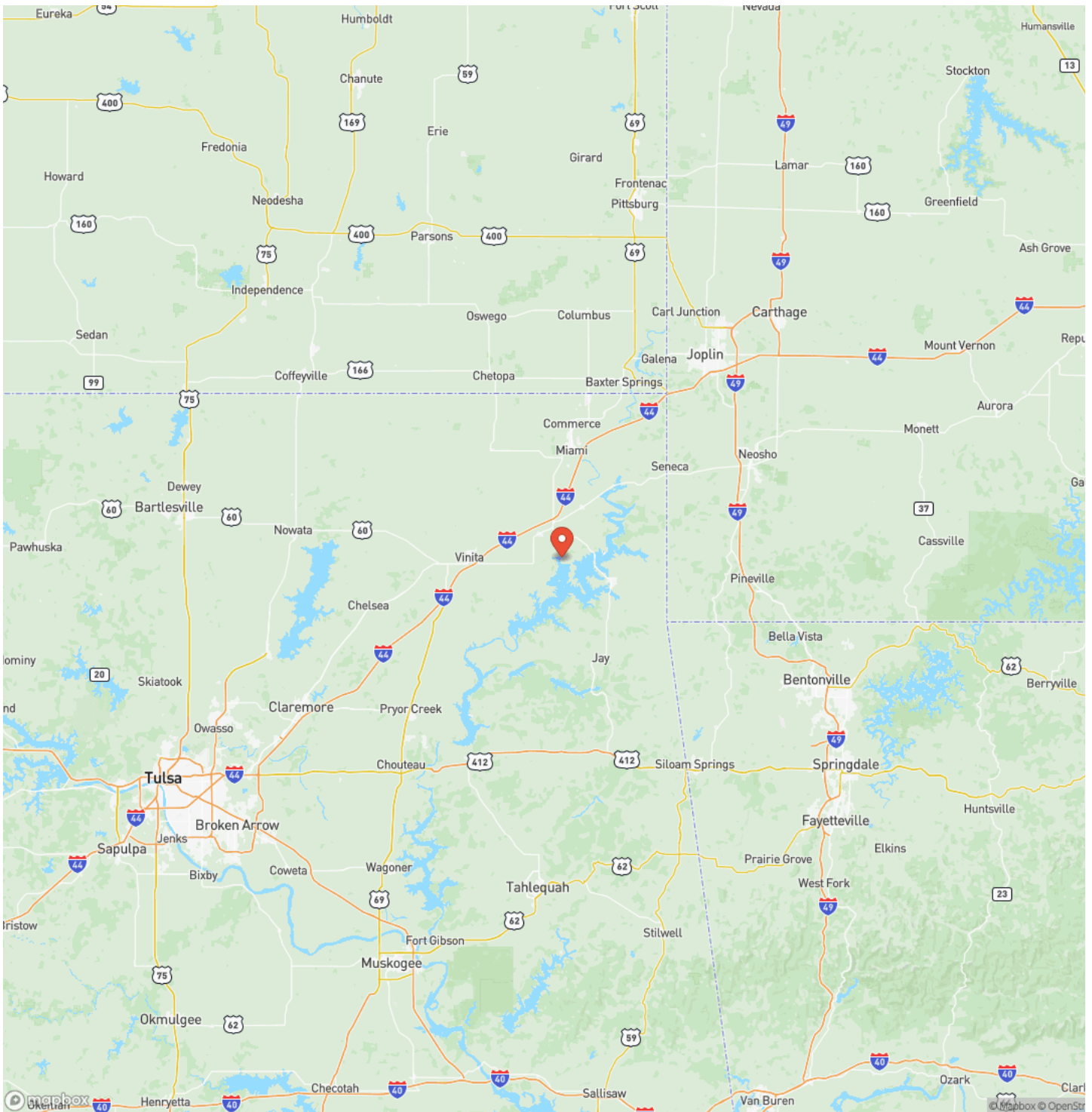
Sassafras Ridge Buildable Lake Lot
Afton, OK / Delaware County



Locator Map



Locator Map



Satellite Map



DISCLAIMERS

Information in this brochure is provided solely for information purposes and does not constitute an offer to sell or advertise real estate outside the states in which broker or agent licensed. The information presented has been obtained from sources deemed to be reliable, but is not guaranteed or warranted by the agent, broker, or the sellers of these properties. This offering is subject to errors, omissions, prior sale, price change, correction or withdrawal from the market without notice. All references to age, square footage, income, expenses, acreage, carrying capacity, and land classification, etc. are approximate. Prospective buyers are chargeable with and expected to conduct their own independent investigation of the information and the property and to rely only on those results. Sellers reserve the right to accept or reject any and all offers without liability to any buyer or cooperating broker.

Maps are provided for illustration purposes only, the accuracy is not warranted. Parcels on interactive maps are not adjusted to match aerial backgrounds. This information is for reference purposes only and is not a legal document. Data maps contain errors. The seller and seller's agent are making known to all potential buyers that there may be variations between the location of the existing fence lines and the legal description of the deeded property. Seller and seller's agent make no warranties with regard to the location of the fence lines in relationship to the deeded property lines, nor does the Seller make any warranties or representations with regard to the specific acreage contained within the fenced property lines. Seller is selling the property in an "as is" condition, which includes the location of the fences as they exist. Boundaries shown on the accompanying maps are approximate, based on county parcel data. The maps are not to scale. The accuracy of the maps is not guaranteed. Prospective buyers are encouraged to verify fence lines, deeded property lines and acreages using a licensed surveyor at their own expense.

Arrowhead Land Company
205 E Dewey Ave
Sapulpa, OK 74066
(833) 873-2452
<https://arrowheadlandcompany.com/>

