

Boundary 276.03 ac

SOIL CODE	SOIL DESCRIPTION	ACRES	%	CPI	NCCPI	CAP
WnC	Windthorst loamy fine sand, 1 to 5 percent slopes	121.97	44.19	0	51	3e
CtB	Clairette-Hassee very fine sandy loams, 1 to 3 percent slopes	74.11	26.85	0	45	3e
WnD3	Windthorst and Duffau sandy clay loams, 1 to 8 percent slopes, severely eroded	30.68	11.11	0	38	6e
MfB	May fine sandy loam, 1 to 3 percent slopes	26.59	9.63	0	51	2e
BaB	Blanket clay loam, 1 to 3 percent slopes	16.35	5.92	0	55	2e
WoB	Windthorst very fine sandy loam, 1 to 5 percent slopes	6.15	2.23	0	48	3e
WoB2	Windthorst fine sandy loam, 1 to 5 percent slopes, moderately eroded	0.18	0.07	0	45	3e
TOTALS		276.03(*)	100%	-	48.11	3.18

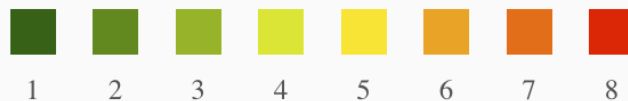
(*) Total acres may differ in the second decimal compared to the sum of each acreage soil. This is due to a round error because we only show the acres of each soil with two decimal.

Capability Legend


Increased Limitations and Hazards

Decreased Adaptability and Freedom of Choice Users


Land, Capability




'Wild Life'




Forestry




Limited



Moderate



Intense



Limited



Moderate



Intense



Very Intense



Grazing Cultivation

(c) climatic limitations (e) susceptibility to erosion

(s) soil limitations within the rooting zone (w) excess of water