

13.32± Acres Hilliard Rd Butler PA
0 Hilliard Rd
Petrolia, PA 16050

\$149,000
13.32± Acres
Butler County



13.32± Acres Hilliard Rd Butler PA
Petrolia, PA / Butler County

SUMMARY

Address

0 Hilliard Rd

City, State Zip

Petrolia, PA 16050

County

Butler County

Type

Farms, Undeveloped Land, Hunting Land, Lot, Timberland, Recreational Land

Latitude / Longitude

41.0618 / -79.81659

Taxes (Annually)

\$355

Acreage


13.32

Price

\$149,000

Property Website

<https://www.mossyoakproperties.com/property/13-32-acres-hilliard-rd-butler-pa/butler/pennsylvania/104772/>



13.32± Acres Hilliard Rd Butler PA Petrolia, PA / Butler County

PROPERTY DESCRIPTION

Welcome to this exquisite 13.32± acre parcel located in the scenic Washington Township of Butler County. This unique property combines tranquility with potential, offering a blend of approximately half wooded and half tillable, income-producing farmland. With approximately 440 feet of paved frontage on Hillards Road, accessibility is superb. The property conveys with Oil, Gas, and Mineral Rights, adding to its investment appeal. A previously conducted Perc Test assures readiness for potential development or personal use.

Nature enthusiasts will enjoy the abundant wildlife, including deer, turkey, small game, and even the occasional bear. A charming small creek meanders through the wooded area, enhancing the serene and peaceful setting surrounded by lush agriculture.

Property Highlights:

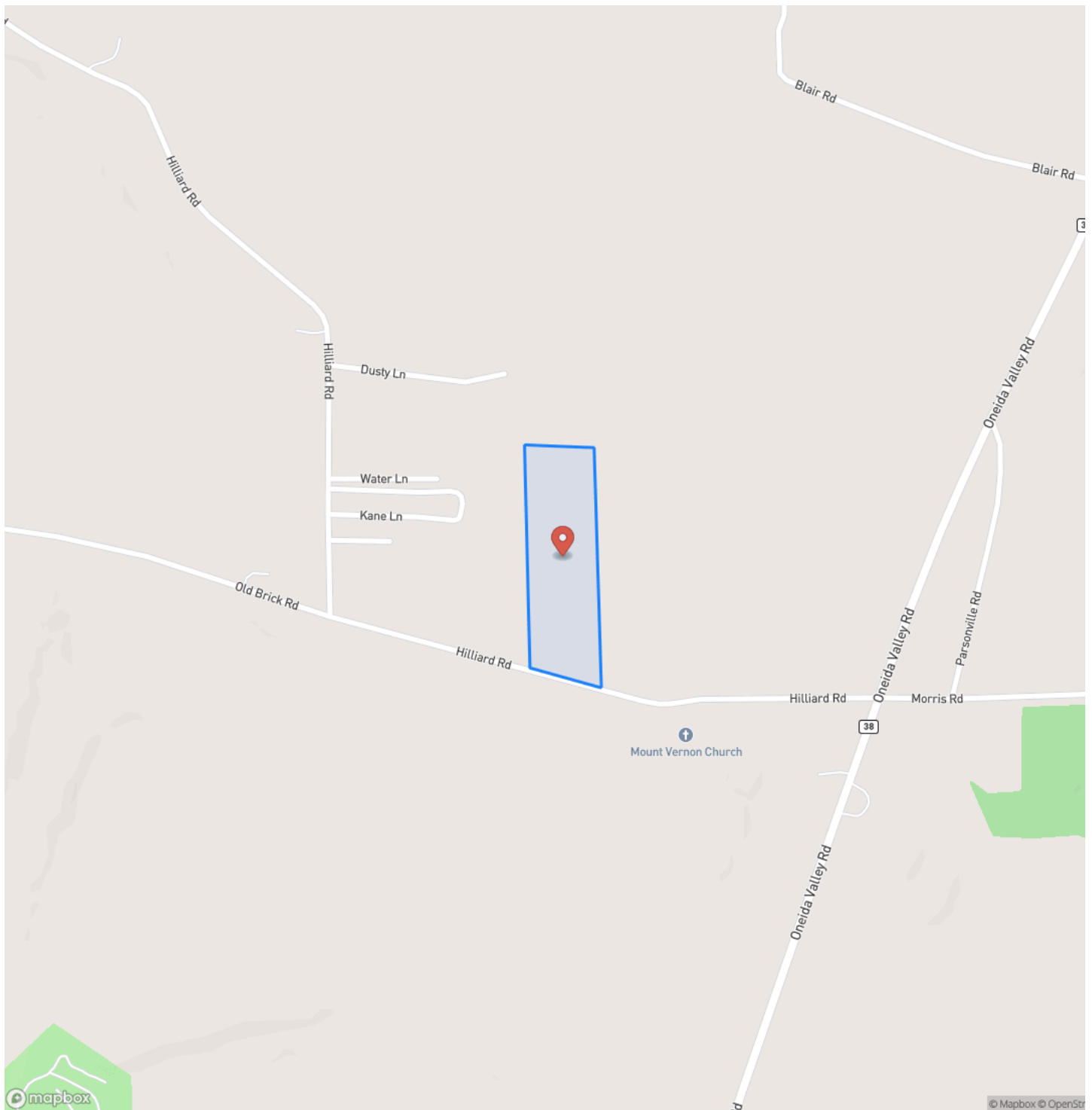
- **Size:** 13.32± acres
- **Land Composition:** 50% wooded, 50% tillable farmland
- **Road Frontage:** Approximately 440ft on paved Hillards Road
- **Mineral Rights:** Oil, Gas, Mineral Rights convey
- **Perc Test:** Previously conducted
- **Wildlife:** Abundant, featuring deer, turkey, small game, and bear
- **Natural Features:** Small creek, serene setting
- **Potential Uses:** Future residential homesite, recreation, hunting, farming, investment
- **Convenient Location:** Just over 20 minutes to Slippery Rock or Butler

Discover the possibilities of this versatile property, where nature meets opportunity. Whether you envision building your dream home, enjoying recreational activities, or holding it as a smart investment, this parcel offers a canvas for your aspirations.

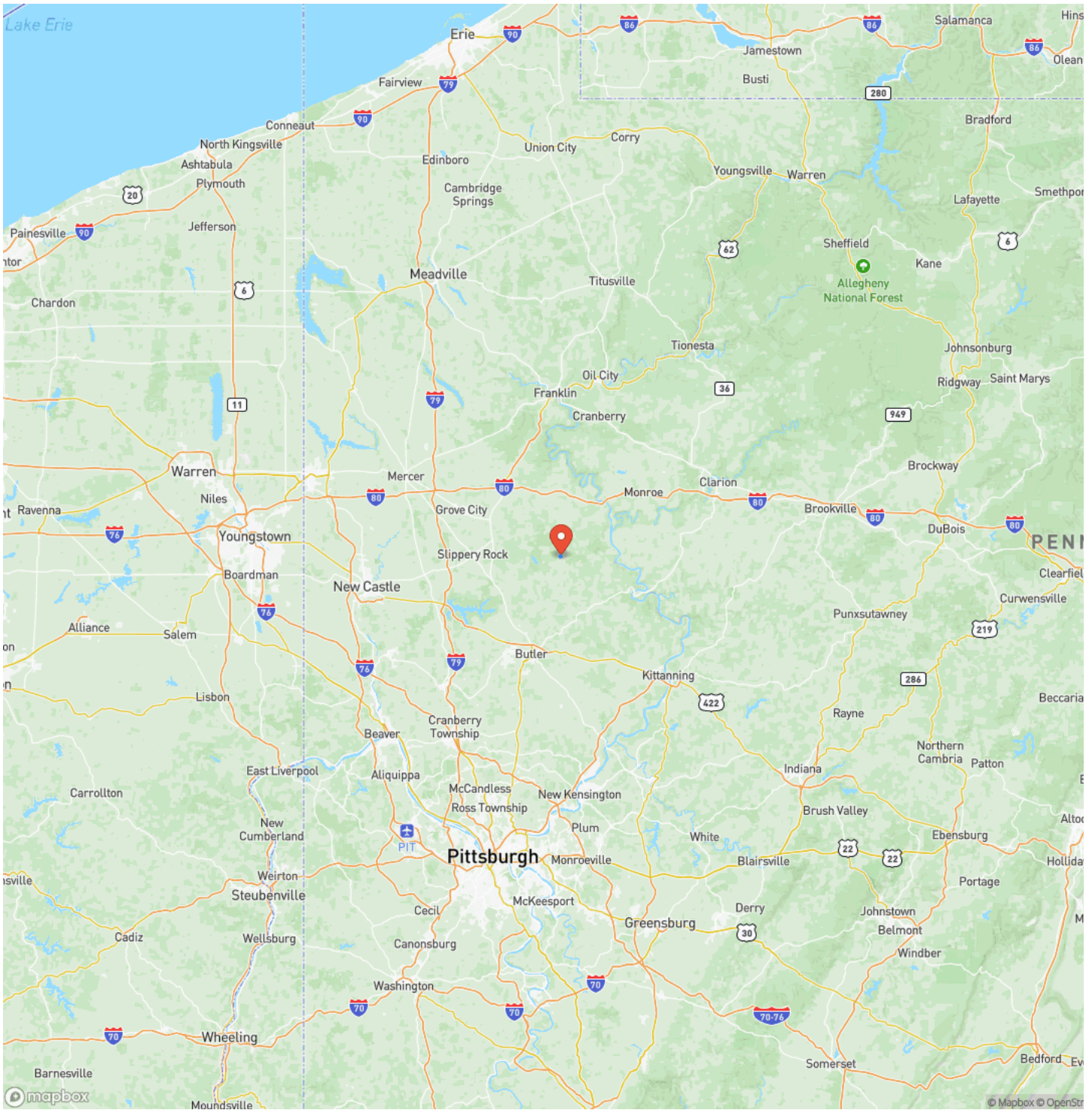
13.32± Acres Hilliard Rd Butler PA
Petrolia, PA / Butler County



Locator Map



Locator Map



Satellite Map



DISCLAIMERS

Information in this brochure is provided solely for information purposes and does not constitute an offer to sell or advertise real estate outside the states in which broker or agent licensed. The information presented has been obtained from sources deemed to be reliable, but is not guaranteed or warranted by the agent, broker, or the sellers of these properties. This offering is subject to errors, omissions, prior sale, price change, correction or withdrawal from the market without notice. All references to age, square footage, income, expenses, acreage, carrying capacity, and land classification, etc. are approximate. Prospective buyers are chargeable with and expected to conduct their own independent investigation of the information and the property and to rely only on those results. Sellers reserve the right to accept or reject any and all offers without liability to any buyer or cooperating broker.

Maps are provided for illustration purposes only, the accuracy is not warranted. Parcels on interactive maps are not adjusted to match aerial backgrounds. This information is for reference purposes only and is not a legal document. Data maps contain errors. The seller and seller's agent are making known to all potential buyers that there may be variations between the location of the existing fence lines and the legal description of the deeded property. Seller and seller's agent make no warranties with regard to the location of the fence lines in relationship to the deeded property lines, nor does the Seller make any warranties or representations with regard to the specific acreage contained within the fenced property lines. Seller is selling the property in an "as is" condition, which includes the location of the fences as they exist. Boundaries shown on the accompanying maps are approximate, based on county parcel data. The maps are not to scale. The accuracy of the maps is not guaranteed. Prospective buyers are encouraged to verify fence lines, deeded property lines and acreages using a licensed surveyor at their own expense.

Mossy Oak Properties Pennsylvania Land Professionals
511 Skyline Dr.
Belle Vernon, PA 15012
(724) 678-1232
<https://palandpro.com/>

