

Bryan W. Shaw, Ph.D., *Chairman*
Buddy Garcia, *Commissioner*
Carlos Rubinstein, *Commissioner*
Mark R. Vickery, P.G., *Executive Director*



TEXAS COMMISSION ON ENVIRONMENTAL QUALITY

Protecting Texas by Reducing and Preventing Pollution

July 14, 2010

CERTIFIED MAIL

91 7108 2133 3935 2169 4654

Mr. Harold G. Law
PO Box 566
Albany, Texas 76430

Re: Leaking Petroleum Storage Tank (LPST) Case Closure of Subsurface Release of Hydrocarbons at Albany Chevron, 349 S. Main St., Albany (Shackleford County), Texas (LPST ID No. 100993; Priority 2.6; Facility ID No. 50091); R-4

Dear Mr. Law:

The Texas Commission on Environmental Quality (TCEQ) has reviewed the corrective action information submitted in relation to the release incident at the above-referenced facility. Provided that the documentation was accurate and representative of site conditions, it appears that the closure requirements of Title 30, Texas Administrative Code, Chapter 334 (30 TAC 334)—and applicable program guidance—have been met. **Therefore, we concur that the site meets the Petroleum Storage Tank (PST) Program closure requirements and that no further corrective action is necessary.**

The following criteria were part of the justification used for final closure:

- maximum soil concentrations do not exceed health-based target levels;
- NAPL has been recovered to the maximum extent practicable;
- although groundwater concentrations are above Plan A Category I levels, the maximum concentrations are below default construction worker target levels
- the groundwater plume appears to be adequately delineated to potential receptors and to decreasing concentrations from the source;
- the groundwater plume appears to be stable and/or declining in concentration; and
- identified potential receptors do not appear threatened by this release.

Please note that case closure is based on identified exposure pathways. Any contamination remaining at the site should be reevaluated if future soil excavation or construction activities are conducted. Please ensure that any wastes generated from such activities are handled in compliance with all applicable regulations.

Be aware that all monitoring wells which are not now in use and/or will not be used in the next 180 days must be properly plugged and abandoned in accordance with the requirements of the Texas Department of

Mr. Harold G Law
Page 2
July 14, 2010
LPST ID No. 100993

Licensing and Regulation (TDLR). Contact TDLR at 512/ 463-6599 or 800/803-9202 (toll free in Texas), or visit their website located at www.license.state.tx.us for more information.

If monitor well plugging or other necessary site restoration activities will be performed to complete site closure, please prepare and submit a *Final Site Closure Report* form (TCEQ-0030) to document the activities and the actual closure of the site. The *Final Site Closure Report*, if necessary, will be the last required submittal for this case. This final concurrence letter signifies the completion of corrective action associated with the release. No subsequent TCEQ correspondence will be issued in response to the *Final Site Closure Report*.

For sites which are eligible for reimbursement through the Petroleum Storage Tank Remediation Fund, written preapproval must be obtained prior to initiation of any site closure activities. Reimbursement claims for activities that are not preapproved will not be paid until all claims for preapproved work are processed and paid.

Be aware that any new or existing underground or above-ground storage tanks remaining at this site continue to be subject to TCEQ tank registration, self-certification, financial assurance and technical standards provisions. See www.tceq.state.tx.us/nav/permits/pst_cert.html or call 512/239-2182 for more information.

Should you have any questions, please contact Mr. David Bratberg of Darcy Environmental Group (TCEQ Privatization Contractor) at 512/342-8585, extension 203. **Please reference the LPST ID Number when making inquiries.** Your cooperation in this matter has been appreciated.

Sincerely,



for Prasanthi Bollineni
PST Privatization Contract Manager
PST/DCRP Section
Remediation Division
Texas Commission on Environmental Quality

PVB/db2




100993.fmm.wpd

Remediation Division Correspondence Identification Form

SITE & PROGRAM AREA IDENTIFICATION			
SITE LOCATION		REMEDIATION DIVISION PROGRAM AND FACILITY IDENTIFICATION	
Site Name:	Jay's Tire Service	Is This Site Being Managed Under A State Lead Contract? <input type="checkbox"/> Yes <input checked="" type="checkbox"/> No	
Address 1:	349 S. Main St.	Program Area:	LEAKING PEIROLEUM STORAGE TANK
Address 2:		Mail Code:	MC-137
City:	Albany	State:	Texas
		Is This A New Site To This Program Area? <input type="checkbox"/> Yes <input checked="" type="checkbox"/> No	
Zip Code:	76430	County:	Shackelford
		LPST No.:	100993
TCEQ Region:	Region 3 - Abilene	FACILITY ID No.:	0050091

DOCUMENT(S) IDENTIFICATION	
PHASE OF REMEDIATION	DOCUMENT NAME
1. FINAL CLOSURE	FINAL SITE CLOSURE (FSC) REPORT
2.	
3.	
4.	
5.	

CONTACT INFORMATION			
I attest that all work has been conducted in accordance with accepted industry standards/practices and adhered to TCEQ guidance and rules. I certify that I am aware that misrepresentation of any of the above claims is a violation of 30 TAC 334.453(b)(1)(E) and that this violation may result in the disciplinary actions set forth in 30 TAC 334.453 and or 334.463 and 334.465.			
RESPONSIBLE PARTY/APPLICANT/CUSTOMER			
Name:	Mr. Harold Law	Phone Number:	(325) 762-2574
Company:	Harold Law	Fax Number:	(512) 989-3487
Address 1:	P.O. Box 566	City:	Albany State: TX Zip Code: 76430
Address 2:		Email Address:	
ENVIRONMENTAL CONSULTANT/REPORT PREPARER/AGENT			
CAPM:	Sujana Amatya	Phone Number:	512-989-3428
Company:	Talon/LPE	Fax Number:	512-989-3487
Address 1:	911 W. Anderson Lane, Ste # 202	City:	Austin State: TX Zip Code: 78757
Address 2:		Email Address:	samatya@talonlpe.com
RCAS:	Talon/LPE	Phone Number:	512-989-3428
Company:	Talon/LPE	Fax Number:	512-989-3487
		Email Address:	samatya@talonlpe.com

SIGNATURES			
	5/2/11		04/28/11
Responsible Party	Date	Project Manager	Date
			4/29/11
		RCAS	Date

TCEQ INTERNAL USE ONLY			
Document No.	TCEQ Database Term	Document No.	TCEQ Database Term
1.	FSC REPORT	4.	
2.		5.	
3.			



FINAL SITE CLOSURE REPORT

COPY

AMARILLO
821 North Bivins
Amarillo, Texas 79107
Phone 806.467.0607
Fax 806.467.0622

Jay's Tire Service
349 S. Main St.
Albany, Texas 76430

ARTESIA
408 West Texas Ave.
Artesia, New Mexico 88210
Phone 575.746.8768
Fax 575.746.8905

LPST No. 100993
Facility ID No. 0050091
Talon/LPE Job No. 100993.000.04
Phase No. PAB

AUSTIN
911 West Anderson Lane
Suite 202
Austin, Texas 78757
Phone 512.989.3428
Fax 512.989.3487

HOBBS
318 East Taylor Street
Hobbs, New Mexico 88240
Phone 575.393.4261
Fax 575.393.4658

Prepared for:
Harold Law
P.O. Box 566
Albany, Texas 76430

MIDLAND
2901 State Hwy 349
Midland, Texas 79706
Phone 432.522.2133
Fax 432.522.2180

SAN ANTONIO
11 Commercial Place
Schertz, Texas 78154
Phone 210.265.8025
Fax 210.569.2191


Prepared by:
Sujana Amatya
Talon/LPE (CS#0000156)
911 W. Anderson Lane, Ste # 202
Austin, TX 78757

TULSA
525 South Main Street
Suite 535
Tulsa, Oklahoma 74103
Phone 918.742.0871
Fax 918.382.0232


April 29, 2011

ENVIRONMENTAL CONSULTING
ENGINEERING
DRILLING
CONSTRUCTION
SPILL MANAGEMENT
GENERAL CONTRACTING

Written by: Sujana Amatya,
CAPM# PM0000432



Reviewed by: Jessica Barrett,
Project Manager



COPY

**Texas Commission on Environmental Quality
PETROLEUM STORAGE TANK DIVISION
FINAL SITE CLOSURE REPORT**

Use this form to provide information on LPST site closure activities after site closure has been authorized. To request authorization for site closure, complete and submit the *Site Closure Request* form (TCEQ-0028).

Complete All Applicable Blanks.

Date: April 29, 2011

GENERAL INFORMATION

LPST ID No.: 100993 Facility ID No: 0050091
Responsible Party: Harold Law
RP Address: P.O. Box 566 City: Albany State: TX Zip: 76430
Facility Name: Jay's Tire Service
Facility Address: 349 S. Main Street
Facility City: Albany County: Shackelford

CLOSURE ACTIVITY

Was a remediation system installed? YES NO If yes, provide a description : _____

Was this system removed? YES NO If no, explain why not: _____

What is the intended future use/disposition and location of the system: _____

List the components of the remedial system removed: _____

List any of the remedial system components remaining at the site: _____

Provide a description of site restoration activities: Nine (9) groundwater monitoring wells (MW-1 through MW-6 and MW-11 through MW-13) were plugged and abandoned on April 20, 2011. This activity was approved in the CARF dated July 14, 2010. The lid and metal ring of the wells were removed. The casings of the groundwater monitoring wells were left in ground after the several attempts to remove failed. The wells were filled to 2' below ground surface with bentonite and then filled to surface grade with cement. Photographic documentations have been included with this report.

Total number of monitoring wells installed at the site (both on and off site): 13

Out of that number, how many monitoring wells have been plugged: 13 (4 wells were destroyed and/or plugged and abandoned few years back. MW-7 was destroyed around 02/10/05 and MW-8, MW-9, and MW-10 were destroyed around 08/18/09. 9 remaining wells were plugged and abandoned on April 20, 2011.

Are there any remaining monitoring wells that have not been plugged? YES NO

If Yes, were the wells installed under the direction of the TCEQ specifically to address the confirmed release at this site? YES NO NA

Attach copies of the signed State of Texas Well Plugging Reports (Form No. TCEQ-0055) for all wells that will no longer be utilized.

For any monitoring wells not plugged, indicate intended use: _____

Have all wastes or other materials been properly disposed of, treated or recycled YES NO
If yes, attach documentation, if no, describe current status. Please note that site closure cannot be issued until all wastes and other materials have been properly disposed: All waste generated during previous activities were properly disposed of. Waste generated during the plugging and abandonment activities was disposed of at a landfill.

REPORT PREPARATION

Project Manager: Sujana Amatya CAPM No.: PM0000432 Expiration date: July 22, 2013
Company: Talon/LPE
Address: 911 W. Anderson Lane, Ste #202 City: Austin State: Texas Zip: 78757
Telephone No.: (512) 989-3428 Fax No.: (512) 989-3487
Signature: Sujana Amatya Date: 04/29/11

Corrective Action Specialist: Talon/LPE CS No.: 0000156 Expiration date: January 7, 2014
Company: Talon/LPE
Address: 911 W. Anderson Lane, Ste #202 City: Austin State: Texas Zip: 78757
Telephone No.: (512) 989-3428 Fax No.: (512) 989-3487
Signature: J. Barnett Date: 4/29/11

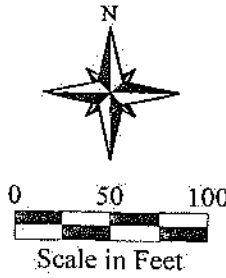
Talon/LPE As Duly Authorized Agent for R.P:

Name of Responsible Party contact: Mr. Harold Law
Telephone No.: (512) 989-3428 Fax No.: (512) 989-3487
Signature: Sujana Amatya Date: 04/29/11

ATTACHMENTS:

- Attachment 1 - Site Map
- Attachment 2 - Photographic Documentation
- Attachment 3 - State of Texas Plugging Reports (Form No. TCEQ-0055)

ATTACHMENT 1
Site Map



Jay's Tire Service (LPST #100993)
 349 South Main Street
 Albany, Texas
 Attachment 1 - Site Plan

Date: 04/28/2011

Scale: 1" = 100'

Drawn By: TJS

Legend

- - Monitor Well
- ⊙ - Proposed Monitor Well
- ⊕ - Soil Boring
- ⊕ - Proposed Soil Boring
- - Recovery Well
- ⊕ - Vapor Recovery Well
- ⊙ - Domestic Well
- ⊕ - Plugged & Abandoned Well
- ⊕ - Observation Well
- △ - Surface Soil Samples
- ⊕ - Vapor Monitoring Point
- - - - - Water Main
- - - - - Gas line
- - - - - Overhead Powerline
- - - - - Underground Electric Line
- - - - - Sanitary Sewer
- - - - - Storm Sewer
- - - - - Telephone Line
- - - - - Fence line
- - - - - City Utilities
- - - - - Underground Cable
- - - - - Railroad Tracks
- - - - - Groundwater Gradient Contour Line
- 31.30 - Groundwater Gradient Contour Elevation
- - Groundwater Flow Direction

TALON

HUBBARD CREEK

ATTACHMENT 2
Photographic Documentation

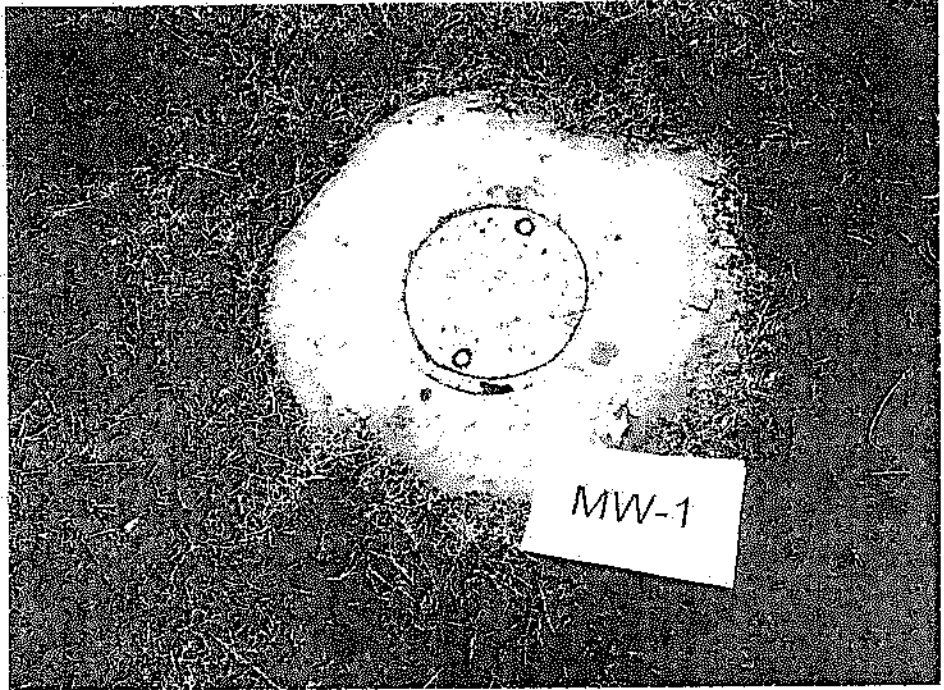


PHOTOGRAPHIC DOCUMENTATION

Facility Name: Jay's Tire Service
Location: Albany, TX
Project Number: 100993.000.04


Prepared by: Sujana Amatya
Photographer: Chad Gilliland
Photograph Date: 04/20/2011

PHOTOGRAPH NO. 1



Description: MW-1 before plugging.

PHOTOGRAPH NO. 2



Description: MW-1 after plugging.




PHOTOGRAPHIC DOCUMENTATION

Facility Name: Jay's Tire Service
Location: Albany, TX
Project Number: 100993.000.04


Prepared by: Sujana Amatya
Photographer: Chad Gililand
Photograph Date: 04/20/2011

PHOTOGRAPH NO. 3




Description: MW-2 before plugging.

PHOTOGRAPH NO. 4



Description: MW-2 after plugging.




PHOTOGRAPHIC DOCUMENTATION

Facility Name: Jay's Tire Service
Location: Albany, TX
Project Number: 100993.000.04

Prepared by: Sujana Amatya
Photographer: Chad Gililand
Photograph Date: 04/20/2011


PHOTOGRAPH NO. 5

Description: MW-3 before plugging.



PHOTOGRAPH NO. 6

Description: MW-3 after plugging.



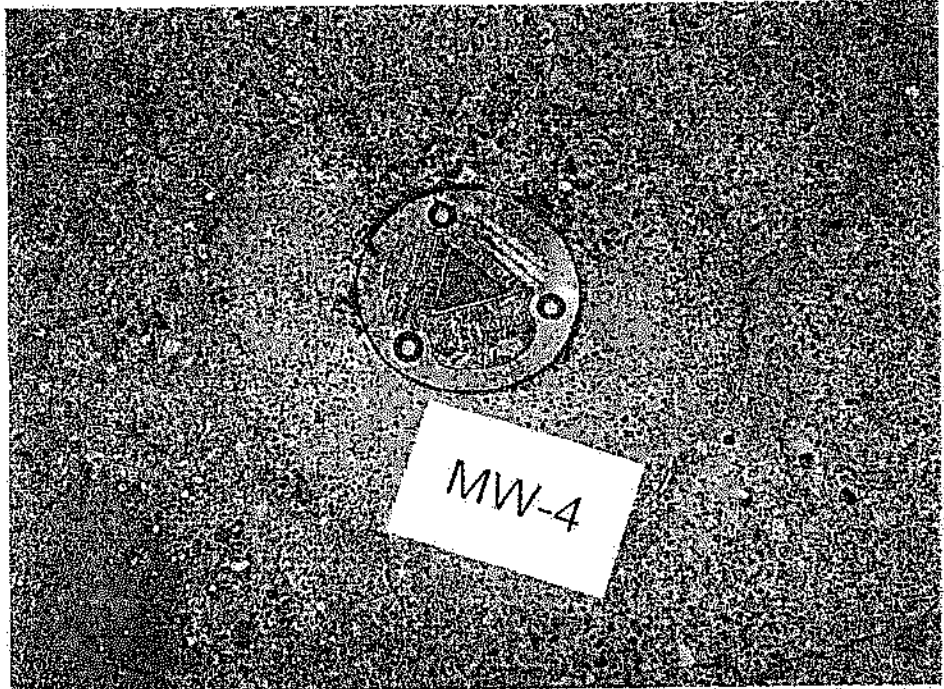


PHOTOGRAPHIC DOCUMENTATION

Facility Name: Jay's Tire Service
Location: Albany, TX
Project Number: 100993.000.04


Prepared by: Sujana Amatya
Photographer: Chad Gilliland
Photograph Date: 04/20/2011

PHOTOGRAPH NO. 7



Description: MW-4 before plugging.

PHOTOGRAPH NO. 8



Description: MW-4 after plugging.




PHOTOGRAPHIC DOCUMENTATION

Facility Name: Jay's Tire Service
Location: Albany, TX
Project Number: 100993.000.04


Prepared by: Sujana Amatya
Photographer: Chad Gilliland
Photograph Date: 04/20/2011

PHOTOGRAPH NO. 9



Description: MW-5 before plugging.

PHOTOGRAPH NO. 10



Description: MW-5 after plugging.




PHOTOGRAPHIC DOCUMENTATION

Facility Name: Jay's Tire Service
Location: Albany, TX
Project Number: 100993.000.04

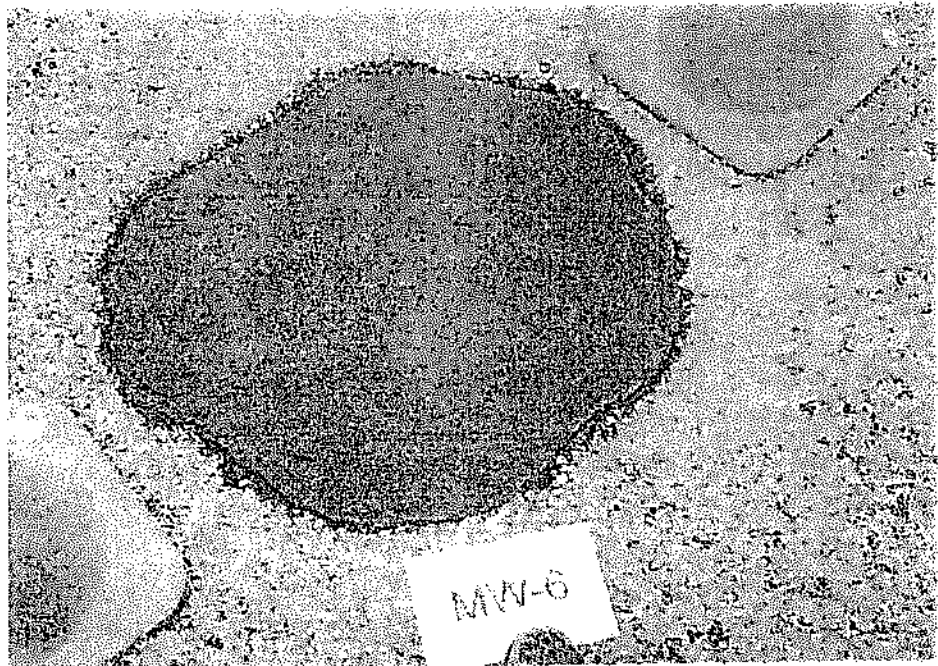
Prepared by: Sujana Amatya
Photographer: Chad Gililand
Photograph Date: 04/20/2011

PHOTOGRAPH NO. 11



Description: MW-6 before plugging.

PHOTOGRAPH NO. 12



Description: MW-6 after plugging.



PHOTOGRAPHIC DOCUMENTATION

Facility Name: Jay's Tire Service
Location: Albany, TX
Project Number: 100993.000.04


Prepared by: Sujana Amatya
Photographer: Chad Gilliland
Photograph Date: 04/20/2011

PHOTOGRAPH NO. 13



Description: Location where
MW-7 used to be.

PHOTOGRAPH NO. 14



Description: Location where
MW-10 used to be.




PHOTOGRAPHIC DOCUMENTATION

Facility Name: Jay's Tire Service
Location: Albany, TX
Project Number: 100993.000.04


Prepared by: Sujana Amatya
Photographer: Chad Gilliland
Photograph Date: 04/20/2011

PHOTOGRAPH NO. 15



Description: MW-11 before plugging.

PHOTOGRAPH NO. 16



Description: MW-11 after plugging.




PHOTOGRAPHIC DOCUMENTATION

Facility Name: Jay's Tire Service
Location: Albany, TX
Project Number: 100993.000.04

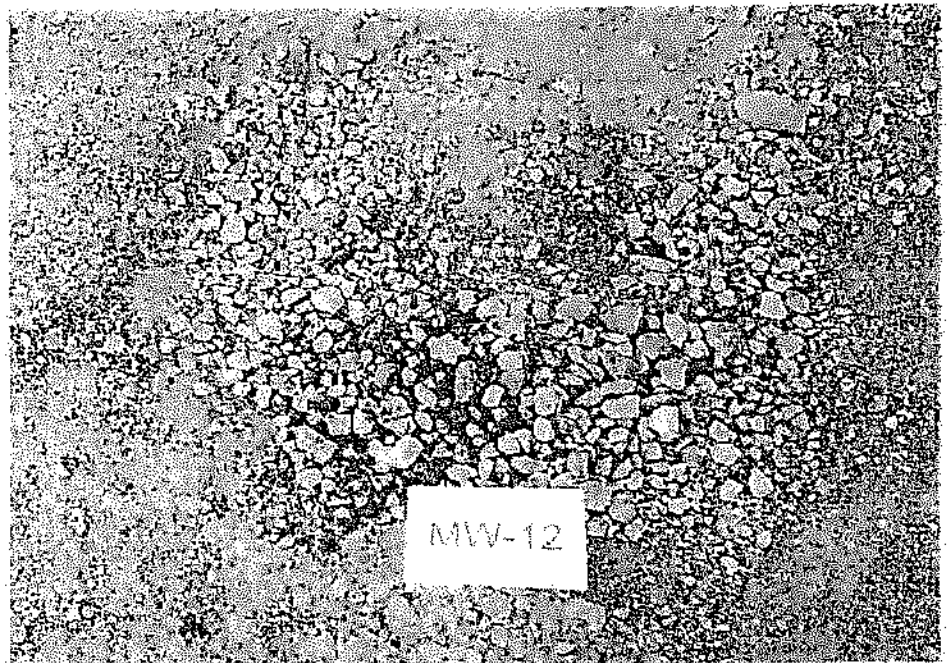
Prepared by: Sujana Amatya
Photographer: Chad Gilliland
Photograph Date: 04/20/2011

PHOTOGRAPH NO. 17



Description: MW-12 before plugging.

PHOTOGRAPH NO. 18



Description: MW-12 after plugging.




PHOTOGRAPHIC DOCUMENTATION

Facility Name: Jay's Tire Service
Location: Albany, TX
Project Number: 100993.000.04


Prepared by: Sujana Amatya
Photographer: Chad Gilliland
Photograph Date: 04/20/2011

PHOTOGRAPH NO. 19



Description: MW-13 before plugging.

PHOTOGRAPH NO. 20



Description: MW-13 after plugging.

ATTACHMENT 3
State of Texas Plugging Reports (Form No. TCEQ-0055)

STATE OF TEXAS PLUGGING REPORT for Tracking #71629

Owner:	LAW HAROLD	Owner Well #:	MW-1
Address:	PO BOX 566 ALBANY, TX 76430	Grid #:	30-22-2
Well Location:	349 S MAIN ST ALBANY, TX 76430	Latitude:	32° 43' 15" N
Well County:	Shackelford	Longitude:	099° 17' 49" W
		GPS Brand Used:	Garmin Etrex
Well Type:	Monitor		

HISTORICAL DATA ON WELL TO BE PLUGGED

Original Well Driller:	No Data
Driller's License Number of Original Well Driller:	No Data
Date Well Drilled:	No Data
Well Report Tracking Number:	No Data
Diameter of Borehole:	No Data
Total Depth of Borehole:	No Data
Date Well Plugged:	4/20/2011
Person Actually Performing Plugging Operation:	Shane Currie
License Number of Plugging Operator:	54499
Plugging Method:	Pour in 3/8 bentonite chips when standing water in well is less than 100 feet in depth, cement top 2 feet.
Plugging Variance #:	No Data
Casing Left Data:	1st Interval: 4 inches diameter, From 0 ft to 0 ft 2nd Interval: No Data 3rd Interval: No Data
Cement/Bentonite Plugs Placed in Well:	1st Interval: From 0 ft to 2 ft; Sack(s)/type of cement used: 1 cement 2nd Interval: From 2 ft to 15 ft; Sack(s)/type of cement used: 2 bentonite 3rd Interval: No Data 4th Interval: No Data 5th Interval: No Data
Certification Data:	The plug installer certified that the plug installer plugged this well (or the well was plugged under the plug installer's direct supervision) and that each and all of the statements herein are true and correct. The plug installer understood that failure to complete the required items will result in the log(s) being returned for completion and resubmittal.
Company Information:	Talon/LPE 921 N Bivins

Amarillo , TX 79107

Plug Installer License
Number: **54499**

Licensed Plug Installer
Signature: **Shane Currie**

Registered Plug Installer
Apprentice Signature: **No Data**

Apprentice Registration
Number: **No Data**

Plugging Method
Comments: **No Data**

Please include the plugging report's tracking number (Tracking #71629) on your written request.

**Texas Department of Licensing & Regulation
P.O. Box 12157
Austin, TX 78711
(512) 463-7880**

STATE OF TEXAS PLUGGING REPORT for Tracking #71630

Owner: LAW HAROLD	Owner Well #: MW-2
Address: PO BOX 566 ALBANY, TX 76430	Grid #: 30-22-2
Well Location: 349 S MAIN ST ALBANY, TX 76430	Latitude: 32° 43' 15" N
Well County: Shackelford	Longitude: 099° 17' 50" W
	GPS Brand Used: Garmin Etrex
Well Type: Monitor	

HISTORICAL DATA ON WELL TO BE PLUGGED

Original Well Driller:	No Data
Driller's License Number of Original Well Driller:	No Data
Date Well Drilled:	No Data
Well Report Tracking Number:	No Data
Diameter of Borehole:	No Data
Total Depth of Borehole:	No Data
Date Well Plugged:	4/20/2011
Person Actually Performing Plugging Operation:	Shane Currie
License Number of Plugging Operator:	54499
Plugging Method:	Pour In 3/8 bentonite chips when standing water in well is less than 100 feet in depth, cement top 2 feet.
Plugging Variance #:	No Data
Casing Left Data:	1st Interval: 4 inches diameter, From 0 ft to 0 ft 2nd Interval: No Data 3rd Interval: No Data
Cement/Bentonite Plugs Placed in Well:	1st Interval: From 0 ft to 2 ft; Sack(s)/type of cement used: 1 cement 2nd Interval: From 2 ft to 17 ft; Sack(s)/type of cement used: 2 bentonite 3rd Interval: No Data 4th Interval: No Data 5th Interval: No Data
Certification Data:	The plug installer certified that the plug installer plugged this well (or the well was plugged under the plug installer's direct supervision) and that each and all of the statements herein are true and correct. The plug installer understood that failure to complete the required items will result in the log(s) being returned for completion and resubmittal.
Company Information:	Talon/LPE 921 N Bivins

Amarillo, TX 79107

Plug Installer License Number: **54499**

Licensed Plug Installer Signature: **Shane Currie**

Registered Plug Installer Apprentice Signature: **No Data**

Apprentice Registration Number: **No Data**

Plugging Method Comments: **No Data**

Please include the plugging report's tracking number (Tracking #71630) on your written request.

Texas Department of Licensing & Regulation

**P.O. Box 12157
Austin, TX 78711
(512) 463-7880**

STATE OF TEXAS PLUGGING REPORT for Tracking #71631

Owner: LAW HAROLD	Owner Well #: MW-3
Address: PO BOX 566 ALBANY, TX 76430	Grid #: 30-22-2
Well Location: 349 S MAIN ST ALBANY, TX 76430	Latitude: 32° 43' 15" N
Well County: Shackelford	Longitude: 099° 17' 50" W
	GPS Brand Used: Garmin Etrex
Well Type: Monitor	

HISTORICAL DATA ON WELL TO BE PLUGGED

Original Well Driller:	No Data
Driller's License Number of Original Well Driller:	No Data
Date Well Drilled:	No Data
Well Report Tracking Number:	No Data
Diameter of Borehole:	No Data
Total Depth of Borehole:	No Data
Date Well Plugged:	4/20/2011
Person Actually Performing Plugging Operation:	Shane Currie
License Number of Plugging Operator:	54499
Plugging Method:	Pour in 3/8 bentonite chips when standing water in well is less than 100 feet in depth, cement top 2 feet.
Plugging Variance #:	No Data
Casing Left Data:	1st Interval: 4 inches diameter, From 0 ft to 0 ft 2nd Interval: No Data 3rd Interval: No Data
Cement/Bentonite Plugs Placed in Well:	1st Interval: From 0 ft to 2 ft; Sack(s)/type of cement used: 1 cement 2nd Interval: From 2 ft to 17 ft; Sack(s)/type of cement used: 2 bentonite 3rd Interval: No Data 4th Interval: No Data 5th Interval: No Data
Certification Data:	The plug installer certified that the plug installer plugged this well (or the well was plugged under the plug installer's direct supervision) and that each and all of the statements herein are true and correct. The plug installer understood that failure to complete the required items will result in the log(s) being returned for completion and resubmittal.
Company Information:	Talon/LPE 921 N Bivins

Amarillo , TX 79107

**Plug Installer License
Number: 54499**

**Licensed Plug Installer
Signature: Shane Currie**

**Registered Plug Installer
Apprentice Signature: No Data**

**Apprentice Registration
Number: No Data**

**Plugging Method
Comments: No Data**

.....

Please include the plugging report's tracking number (Tracking #71631) on your written request.

**Texas Department of Licensing & Regulation
P.O. Box 12157
Austin, TX 78711
(512) 463-7880**

STATE OF TEXAS PLUGGING REPORT for Tracking #71632

Owner: LAW HAROLD	Owner Well #: MW-4
Address: PO BOX 566 ALBANY, TX 76430	Grid #: 30-22-2
Well Location: 349 S MAIN ST ALBANY, TX 76430	Latitude: 32° 43' 16" N
Well County: Shackelford	Longitude: 099° 17' 50" W
	GPS Brand Used: Garmin Etrex
Well Type: Monitor	

HISTORICAL DATA ON WELL TO BE PLUGGED

Original Well Driller:	No Data
Driller's License Number of Original Well Driller:	No Data
Date Well Drilled:	No Data
Well Report Tracking Number:	No Data
Diameter of Borehole:	No Data
Total Depth of Borehole:	No Data
Date Well Plugged:	4/20/2011
Person Actually Performing Plugging Operation:	Shane Currie
License Number of Plugging Operator:	54499
Plugging Method:	Pour in 3/8 bentonite chips when standing water in well is less than 100 feet in depth, cement top 2 feet.
Plugging Variance #:	No Data
Casing Left Data:	1st Interval: 2 inches diameter, From 0 ft to 0 ft 2nd Interval: No Data 3rd Interval: No Data
Cement/Bentonite Plugs Placed in Well:	1st Interval: From 0 ft to 2 ft; Sack(s)/type of cement used: 1 cement 2nd Interval: From 2 ft to 20 ft; Sack(s)/type of cement used: 2 bentonite 3rd Interval: No Data 4th Interval: No Data 5th Interval: No Data
Certification Data:	The plug installer certified that the plug installer plugged this well (or the well was plugged under the plug installer's direct supervision) and that each and all of the statements herein are true and correct. The plug installer understood that failure to complete the required items will result in the log(s) being returned for completion and resubmittal.
Company Information:	Talon/LPE 921 N Bivins

Amarillo, TX 79107

Plug Installer License Number: 54499

Licensed Plug Installer Signature: Shane Currie

Registered Plug Installer Apprentice Signature: No Data

Apprentice Registration Number: No Data

Plugging Method Comments: No Data

Please include the plugging report's tracking number (Tracking #71632) on your written request.

Texas Department of Licensing & Regulation
P.O. Box 12157
Austin, TX 78711
(512) 463-7880

STATE OF TEXAS PLUGGING REPORT for Tracking #71633

Owner: LAW HAROLD	Owner Well #: MW-5
Address: PO BOX 566 ALBANY, TX 76430	Grid #: 30-22-2
Well Location: 349 S MAIN ST ALBANY, TX 76430	Latitude: 32° 43' 15" N
Well County: Shackelford	Longitude: 099° 17' 48" W
	GPS Brand Used: Garmin Etrex
Well Type: Monitor	

HISTORICAL DATA ON WELL TO BE PLUGGED

Original Well Driller:	No Data
Driller's License Number of Original Well Driller:	No Data
Date Well Drilled:	No Data
Well Report Tracking Number:	No Data
Diameter of Borehole:	No Data
Total Depth of Borehole:	No Data
Date Well Plugged:	4/20/2011
Person Actually Performing Plugging Operation:	Shane Currie
License Number of Plugging Operator:	54499
Plugging Method:	Pour in 3/8 bentonite chips when standing water in well is less than 100 feet in depth, cement top 2 feet.
Plugging Variance #:	No Data
Casing Left Data:	1st Interval: 2 inches diameter, From 0 ft to 0 ft 2nd Interval: No Data 3rd Interval: No Data
Cement/Bentonite Plugs Placed in Well:	1st Interval: From 0 ft to 2 ft; Sack(s)/type of cement used: 2 cement 2nd Interval: From 2 ft to 20 ft; Sack(s)/type of cement used: 2 bentonite 3rd Interval: No Data 4th Interval: No Data 5th Interval: No Data
Certification Data:	The plug installer certified that the plug installer plugged this well (or the well was plugged under the plug installer's direct supervision) and that each and all of the statements herein are true and correct. The plug installer understood that failure to complete the required items will result in the log(s) being returned for completion and resubmittal.
Company Information:	Talon/LPE 921 N Bivins

Amarillo, TX 79107

Plug Installer License
Number: **54499**

Licensed Plug Installer
Signature: **Shane Currie**

Registered Plug Installer
Apprentice Signature: **No Data**

Apprentice Registration
Number: **No Data**

Plugging Method
Comments: **No Data**

Please include the plugging report's tracking number (Tracking #71633) on your written request.

Texas Department of Licensing & Regulation
P.O. Box 12157
Austin, TX 78711
(512) 463-7880

STATE OF TEXAS PLUGGING REPORT for Tracking #71634

Owner: LAW HAROLD	Owner Well #: MW-6
Address: PO BOX 566 ALBANY, TX 76430	Grid #: 30-22-2
Well Location: 349 S MAIN ST ALBANY, TX 76430	Latitude: 32° 43' 14" N
Well County: Shackelford	Longitude: 099° 17' 49" W
	GPS Brand Used: Garmin Etrex
Well Type: Monitor	

HISTORICAL DATA ON WELL TO BE PLUGGED

Original Well Driller:	No Data
Driller's License Number of Original Well Driller:	No Data
Date Well Drilled:	No Data
Well Report Tracking Number:	No Data
Diameter of Borehole:	No Data
Total Depth of Borehole:	No Data
Date Well Plugged:	4/20/2011
Person Actually Performing Plugging Operation:	Shane Currie
License Number of Plugging Operator:	54499
Plugging Method:	Pour in 3/8 bentonite chips when standing water in well is less than 100 feet in depth, cement top 2 feet.
Plugging Variance #:	No Data
Casing Left Data:	1st Interval: 2 inches diameter, From 0 ft to 0 ft 2nd Interval: No Data 3rd Interval: No Data
Cement/Bentonite Plugs Placed in Well:	1st Interval: From 0 ft to 2 ft; Sack(s)/type of cement used: 3 cement 2nd Interval: From 2 ft to 20 ft; Sack(s)/type of cement used: 2 bentonite 3rd Interval: No Data 4th Interval: No Data 5th Interval: No Data
Certification Data:	The plug installer certified that the plug installer plugged this well (or the well was plugged under the plug installer's direct supervision) and that each and all of the statements herein are true and correct. The plug installer understood that failure to complete the required items will result in the log(s) being returned for completion and resubmittal.
Company Information:	Talon/LPE 921 N Bivins

Amarillo , TX 79107

Plug Installer License
Number: **54499**

Licensed Plug Installer
Signature: **Shane Currie**

Registered Plug Installer
Apprentice Signature: **No Data**

Apprentice Registration
Number: **No Data**

Plugging Method
Comments: **No Data**

Please include the plugging report's tracking number (Tracking #71634) on your written request.

**Texas Department of Licensing & Regulation
P.O. Box 12157
Austin, TX 78711
(512) 463-7880**

STATE OF TEXAS PLUGGING REPORT for Tracking #71635

Owner: LAW HAROLD	Owner Well #: MW-11
Address: PO BOX 566 ALBANY, TX 76430	Grid #: 30-22-2
Well Location: 349 S MAIN ST ALBANY, TX 76430	Latitude: 32° 43' 12" N
Well County: Shackelford	Longitude: 099° 17' 52" W
	GPS Brand Used: Garmin Etrex
Well Type: Monitor	

HISTORICAL DATA ON WELL TO BE PLUGGED

Original Well Driller:	No Data
Driller's License Number of Original Well Driller:	No Data
Date Well Drilled:	No Data
Well Report Tracking Number:	No Data
Diameter of Borehole:	No Data
Total Depth of Borehole:	No Data
Date Well Plugged:	4/20/2011
Person Actually Performing Plugging Operation:	Shane Currie
License Number of Plugging Operator:	54499
Plugging Method:	Pour in 3/8 bentonite chips when standing water in well is less than 100 feet in depth, cement top 2 feet.
Plugging Variance #:	No Data
Casing Left Data:	1st Interval: 2 inches diameter, From 0 ft to 0 ft. 2nd Interval: No Data 3rd Interval: No Data
Cement/Bentonite Plugs Placed in Well:	1st Interval: From 0 ft to 2 ft; Sack(s)/type of cement used: 1 cement 2nd Interval: From 2 ft to 38 ft; Sack(s)/type of cement used: 1 bentonite 3rd Interval: No Data 4th Interval: No Data 5th Interval: No Data
Certification Data:	The plug installer certified that the plug installer plugged this well (or the well was plugged under the plug installer's direct supervision) and that each and all of the statements herein are true and correct. The plug installer understood that failure to complete the required items will result in the log(s) being returned for completion and resubmittal.
Company Information:	Talon/LPE 921 N Bivins

Amarillo, TX 79107

Plug Installer License Number: 54499

Licensed Plug Installer Signature: Shane Currie

Registered Plug Installer Apprentice Signature: No Data

Apprentice Registration Number: No Data

Plugging Method Comments: No Data

Please include the plugging report's tracking number (Tracking #71635) on your written request.

Texas Department of Licensing & Regulation
P.O. Box 12157
Austin, TX 78711
(512) 463-7880

STATE OF TEXAS PLUGGING REPORT for Tracking #71636

Owner:	LAW HAROLD	Owner Well #:	MW-12
Address:	PO BOX 566 ALBANY, TX 76430	Grid #:	30-22-2
Well Location:	349 S MAIN ST ALBANY, TX 76430	Latitude:	32° 43' 14" N
Well County:	Shackelford	Longitude:	099° 17' 47" W
		GPS Brand Used:	Garmin Etrex
Well Type:	Monitor		

HISTORICAL DATA ON WELL TO BE PLUGGED

Original Well Driller:	No Data
Driller's License Number of Original Well Driller:	No Data
Date Well Drilled:	No Data
Well Report Tracking Number:	No Data
Diameter of Borehole:	No Data
Total Depth of Borehole:	No Data
Date Well Plugged:	4/20/2011
Person Actually Performing Plugging Operation:	Shane Currie
License Number of Plugging Operator:	54499
Plugging Method:	Pour in 3/8 bentonite chips when standing water in well is less than 100 feet in depth, cement top 2 feet.
Plugging Variance #:	No Data
Casing Left Data:	1st Interval: 2 inches diameter, From 0 ft to 0 ft 2nd Interval: No Data 3rd Interval: No Data
Cement/Bentonite Plugs Placed in Well:	1st Interval: From 0 ft to 2 ft; Sack(s)/type of cement used: 1 cement 2nd Interval: From 2 ft to 25 ft; Sack(s)/type of cement used: 1 bentonite 3rd Interval: No Data 4th Interval: No Data 5th Interval: No Data
Certification Data:	The plug installer certified that the plug installer plugged this well (or the well was plugged under the plug installer's direct supervision) and that each and all of the statements herein are true and correct. The plug installer understood that failure to complete the required items will result in the log(s) being returned for completion and resubmittal.
Company Information:	Talon/LPE 921 N Bivins

Amarillo , TX 79107

Plug Installer License Number: 54499

Licensed Plug Installer Signature: Shane Currie

Registered Plug Installer Apprentice Signature: No Data

Apprentice Registration Number: No Data

Plugging Method Comments: No Data

Please include the plugging report's tracking number (Tracking #71636) on your written request.

Texas Department of Licensing & Regulation
P.O. Box 12157
Austin, TX 78711
(512) 463-7880

STATE OF TEXAS PLUGGING REPORT for Tracking #71637

Owner: LAW HAROLD	Owner Well #: MW-13
Address: PO BOX 566 ALBANY, TX 76430	Grid #: 30-22-2
Well Location: 349 S MAIN ST ALBANY, TX 76430	Latitude: 32° 43' 10" N
Well County: Shackelford	Longitude: 099° 17' 47" W
	GPS Brand Used: Garmin-Etrex
Well Type: Monitor	

HISTORICAL DATA ON WELL TO BE PLUGGED

Original Well Driller:	No Data
Driller's License Number of Original Well Driller:	No Data
Date Well Drilled:	No Data
Well Report Tracking Number:	No Data
Diameter of Borehole:	No Data
Total Depth of Borehole:	No Data
Date Well Plugged:	4/20/2011
Person Actually Performing Plugging Operation:	Shane Currie
License Number of Plugging Operator:	54499
Plugging Method:	Pour in 3/8 bentonite chips when standing water in well is less than 100 feet in depth, cement top 2 feet.
Plugging Variance #:	No Data
Casing Left Data:	1st Interval: 2 inches diameter, From 0 ft to 0 ft 2nd Interval: No Data 3rd Interval: No Data
Cement/Bentonite Plugs Placed in Well:	1st Interval: From 0 ft to 2 ft; Sack(s)/type of cement used: 1 cement 2nd Interval: From 2 ft to 25 ft; Sack(s)/type of cement used: 1 bentonite 3rd Interval: No Data 4th Interval: No Data 5th Interval: No Data
Certification Data:	The plug installer certified that the plug installer plugged this well (or the well was plugged under the plug installer's direct supervision) and that each and all of the statements herein are true and correct. The plug installer understood that failure to complete the required items will result in the log(s) being returned for completion and resubmittal.
Company Information:	Talon/LPE 921 N Bivins

Amarillo , TX 79107

Plug Installer License
Number: **54499**

Licensed Plug Installer
Signature: **Shane Currie**

Registered Plug Installer
Apprentice Signature: **No Data**

Apprentice Registration
Number: **No Data**

Plugging Method
Comments: **No Data**

Please include the plugging report's tracking number (Tracking #71637) on your written request.

**Texas Department of Licensing & Regulation
P.O. Box 12157
Austin, TX 78711
(512) 463-7880**