


NORTH CAROLINA
PERSON COUNTY

169 175



THIS DEED OF EASEMENT, made and entered into this 26th day of January, 1982, by and between CAROLINA POWER & LIGHT COMPANY, a North Carolina public service corporation with its principal office in the City of Raleigh, North Carolina, GRANTOR, and ROY S. CARVER, JR., and wife, SUSAN H. CARVER; ROY S. CARVER and wife, MILDRED H. CARVER; ALBERT BROACH and wife, NONNIE L. BROACH; ROBERT H. BLACKARD and wife, JUDITH H. BLACKARD; CLEO A. DUNKLEY and wife, ELIZA W. DUNKLEY; DARYL DUNCAN and wife, ELIZABETH Z. DUNCAN; and DONALD S. MOORE and wife, MINDY B. MOORE, GRANTEES;

W I T N E S S E T H:

THAT GRANTOR, for and in consideration of the sum of One Dollar (\$1.00), receipt of which is hereby acknowledged, does hereby grant unto GRANTEES, their heirs and assigns, the non-exclusive right, privilege, and easement to use for access purposes the following:

1. The thirty (30) foot wide right of way strip granted to Carolina Power & Light Company by a deed of easement from Cheryl Newman Barker Moore, et vir, dated July 29, 1980, and recorded in Book 162, page 480, Person County Registry.
2. The thirty (30) foot wide right of way strip granted to Carolina Power & Light Company by a deed of easement from Ralph Coolidge Casstevens, et ux., dated August 6, 1980, and recorded in Book 162, page 554, Person County Registry.

TO HAVE AND TO HOLD the aforesaid right, privilege, and easement unto GRANTEES, their heirs and assigns, forever.

IN WITNESS WHEREOF, GRANTOR has caused this instrument to be signed in its name by its duly authorized officers, and its corporate seal to be hereto affixed, the day and year first above written.

CAROLINA POWER & LIGHT COMPANY

BY: [Signature]
E. E. Utley, Executive Vice President
Power Supply and Engineering & Construction



NORTH CAROLINA

169 176

WAKE COUNTY

I, Jerry L. Higgins SR, a Notary Public in
and for Wake County, North Carolina, do hereby certify that Robert
M-Williams personally came before me this day and acknowledged that
he is Assistant Secretary of CAROLINA POWER & LIGHT COMPANY, a
corporation, and that by authority duly given and as the act of the corporation,
the foregoing instrument was signed in its name by its Executive Vice President -
Power Supply and Engineering & Construction, sealed with its corporate seal, and
attested by himself as its Assistant Secretary.

Witness my hand and notarial seal, this 26th day of January,
1982.

Jerry L. Higgins, Sr.
Notary Public

My commission expires:

January 28, 1986



NORTH CAROLINA

PERSON COUNTY

The foregoing certificate of Jerry L. Higgins, Sr.
Notary Public, is certified to be correct. This instrument was filed for
registration at 1:05 o'clock, P.m., and recorded in this office in Book
169, page 175.

This 26 day of January, 1982.

J. BEN KIRBY,
Register of Deeds, Person County

J. Ben Kirby
Register of Deeds

NORTH CAROLINA

PERSON COUNTY

THIS DEED OF EASEMENT, made and entered into this 26th day of January, 1982, by and between ROY S. CARVER, JR., and wife, SUSAN H. CARVER; ROY S. CARVER and wife, MILDRED H. CARVER; ALBERT BROACH and wife, NONNIE L. BROACH; ROBERT H. BLACKARD and wife, JUDITH H. BLACKARD; CLEO A. DUNKLEY and wife, ELIZA W. DUNKLEY; DARYL DUNCAN and wife, ELIZABETH Z. DUNCAN; and DONALD S. MOORE and wife, MINDY B. MOORE, GRANTORS; and ROY S. CARVER, JR., and wife, SUSAN H. CARVER; ROY S. CARVER and wife, MILDRED H. CARVER; ALBERT BROACH and wife, NONNIE L. BROACH; ROBERT H. BLACKARD and wife, JUDITH H. BLACKARD; CLEO A. DUNKLEY and wife, ELIZA W. DUNKLEY; DARYL DUNCAN and wife, ELIZABETH Z. DUNCAN; and DONALD S. MOORE and wife, MINDY B. MOORE, GRANTEES;

W I T N E S S E T H:

THAT WHEREAS, by deeds dated the same date as this instrument, each of the above named GRANTORS has acquired in fee simple one or more of the eight (8) tracts of land in Carolina Power & Light Company's division of a portion of its L. P. Stigall property in Cunningham Township, Person County, North Carolina, said property division being shown and described on Carolina Power & Light Company Drawing No. L-F-6310, dated April, 1980; and

WHEREAS, each of said eight tracts of land is crossed by an access roadway which extends from the western boundary of said L. P. Stigall property to its eastern boundary, along a route also shown and described on the aforesaid Drawing and hereinafter described; and

WHEREAS; it is the desire of GRANTORS that each of them, individually and severally, shall have the right to use said access roadway.

NOW, THEREFORE, for and in consideration of the sum of One Dollar (\$1.00) and the mutual covenants herein contained, GRANTORS hereby convey each to the other, and to their respective heirs and assigns, a non-exclusive right, privilege and easement for access purposes along a right of way strip thirty (30) feet wide and more particularly described as follows:

A right of way strip thirty (30) feet wide which is more particularly described as follows:

said corner having North Carolina Coordinates Y=1,004,413.814 and X=1,968,261.459; and runs thence from the beginning point the following courses and distances: North 49 degrees 12 minutes 24 seconds East 217.82 feet, North 58 degrees 49 minutes 04 seconds East 205.47 feet, North 48 degrees 19 minutes 31 seconds East 78.82 feet, North 29 degrees 26 minutes 02 seconds East 74.62 feet, North 11 degrees 39 minutes 18 seconds East 306.20 feet, North 33 degrees 24 minutes 59 seconds East 62.82 feet, North 58 degrees 08 minutes 01 second East 71.47 feet, North 87 degrees 20 minutes 10 seconds East 65.83 feet, South 76 degrees 11 minutes 09 seconds East 132.14 feet, North 85 degrees 23 minutes 58 seconds East 66.31 feet, North 77 degrees 28 minutes 50 seconds East 120.97 feet, North 77 degrees 58 minutes 50 seconds East 6.06 feet, North 85 degrees 20 minutes 59 seconds East 36.29 feet, South 80 degrees 18 minutes 26 seconds East 68.32 feet, South 67 degrees 56 minutes 04 seconds East 66.51 feet, North 78 degrees 39 minutes 46 seconds East 39.16 feet, North 52 degrees 11 minutes 18 seconds East 56.13 feet, North 30 degrees 53 minutes 56 seconds East 65.56 feet, North 03 degrees 57 minutes 50 seconds East 57.23 feet, North 24 degrees 47 minutes 23 seconds West 128.15 feet, North 15 degrees 25 minutes 36 seconds West 96.32 feet, North 00 degrees 09 minutes 28 seconds West 233.92 feet, North 07 degrees 25 minutes 29 seconds West 97.54 feet, North 10 degrees 48 minutes 54 seconds West 107.89 feet, North 34 degrees 20 minutes 21 seconds West 64.35 feet, North 57 degrees 55 minutes 27 seconds West 57.14 feet, North 37 degrees 35 minutes 19 seconds West 417.88 feet, North 30 degrees 22 minutes 26 seconds West 160.07 feet, North 33 degrees 53 minutes 33 seconds West 202.52 feet, North 22 degrees 48 minutes 16 seconds West 371.45 feet, North 11 degrees 00 minutes 51 seconds West 58.59 feet, North 04 degrees 16 minutes 54 seconds East 62.37 feet, North 10 degrees 54 minutes 59 seconds East 185.61 feet, North 35 degrees 24 minutes 39 seconds East 58.67 feet, North 35 degrees 24 minutes 39 seconds East 13.81 feet, North 80 degrees 12 minutes 22 seconds East 62.88 feet, North 88 degrees 44 minutes 32 seconds East 71.56 feet, North 78 degrees 04 minutes 39 seconds East 126.67 feet, North 85 degrees 30 minutes 09 seconds East 227.08 feet, North 77 degrees 52 minutes 12 seconds East 141.53 feet, North 71 degrees 43 minutes 06 seconds East 328.54 feet, North 79 degrees 20 minutes 21 seconds East 59.46 feet, South 89 degrees 27 minutes 04 seconds East 67.98 feet, South 81 degrees 43 minutes 29 seconds East 182.08 feet, North 87 degrees 31 minutes 28 seconds East 48.98 feet, North 87 degrees 31 minutes 28 seconds East 1.62 feet, North 70 degrees 59 minutes 01 second East 52.63 feet, North 67 degrees 59 minutes 19 seconds East 474.06 feet, North 75 degrees 56 minutes 28 seconds East 182.59 feet, North 70 degrees 49 minutes 04 seconds East 233.24 feet, North 81 degrees 56 minutes 10 seconds East 81.88 feet, South 86 degrees 47 minutes 38 seconds East 73.14 feet, South 84 degrees 24 minutes 02 seconds East 66.79 feet, South 84 degrees 24 minutes 02 seconds East 60.12 feet, South 69 degrees 08 minutes 44 seconds East 331.54 feet, South 60 degrees 32 minutes 59 seconds East 172.22 feet, South 43 degrees 15 minutes 21 seconds East 326.84 feet, and South 88 degrees 06 minutes 15 seconds East 29.26 feet to a point in a western property line of Carolina Power & Light Company; thence

06 minutes 15 seconds West 41.64 feet, North 43 degrees
 15 minutes 20 seconds West 334.65 feet, North 60 degrees
 32 minutes 59 seconds West 165.41 feet, North 69 degrees
 08 minutes 44 seconds West 325.27 feet, North 84 degrees
 24 minutes 02 seconds West 51.99 feet, North 84 degrees
 24 minutes 02 seconds West 70.28 feet, North 86 degrees
 47 minutes 38 seconds West 69.55 feet, South 81 degrees
 56 minutes 10 seconds West 76.00 feet, South 70 degrees
 49 minutes 04 seconds West 231.66 feet, South 75 degrees
 56 minutes 28 seconds West 181.84 feet, South 67 degrees
 59 minutes 19 seconds West 472.76 feet, South 70 degrees
 59 minutes 01 second West 51.97 feet, South 70 degrees
 59 minutes 01 second West 5.80 feet, South 87 degrees 31
 minutes 28 seconds West 57.79 feet, North 81 degrees 43
 minutes 29 seconds West 182.88 feet, North 89 degrees 27
 minutes 04 seconds West 63.01 feet, South 79 degrees 20
 minutes 21 seconds West 3.62 feet, South 79 degrees 20
 minutes 21 seconds West 50.90 feet, South 71 degrees 43
 minutes 07 seconds West 328.16 feet, South 77 degrees 52
 minutes 12 seconds West 145.15 feet, South 85 degrees 30
 minutes 09 seconds West 227.14 feet, South 78 degrees 04
 minutes 39 seconds West 2.33 feet, South 78 degrees 04
 minutes 39 seconds West 125.19 feet, South 88 degrees 44
 minutes 32 seconds West 72.12 feet, South 80 degrees 12
 minutes 22 seconds West 48.27 feet, South 35 degrees 24
 minutes 39 seconds West 53.60 feet, South 10 degrees 54
 minutes 59 seconds West 177.36 feet, South 04 degrees 16
 minutes 54 seconds West 56.60 feet, South 11 degrees 00
 minutes 51 seconds East 51.47 feet, South 22 degrees 48
 minutes 16 seconds East 365.44 feet, South 33 degrees 53
 minutes 33 seconds East 200.53 feet, South 30 degrees 22
 minutes 26 seconds East 159.10 feet, South 37 degrees 35
 minutes 19 seconds East 410.60 feet, South 57 degrees 55
 minutes 27 seconds East 58.03 feet, South 34 degrees 20
 minutes 21 seconds East 76.86 feet, South 10 degrees 48
 minutes 54 seconds East 115.02 feet, South 07 degrees 25
 minutes 29 seconds East 100.35 feet, South 00 degrees 09
 minutes 28 seconds East 231.80 feet, South 15 degrees 25
 minutes 36 seconds East 89.84 feet, South 24 degrees 47
 minutes 23 seconds East 133.39 feet, South 03 degrees 57
 minutes 50 seconds West 72.10 feet, South 30 degrees 53
 minutes 56 seconds West 78.38 feet, South 52 degrees 11
 minutes 18 seconds West 68.83 feet, South 78 degrees 39
 minutes 46 seconds West 55.22 feet, North 67 degrees 56
 minutes 04 seconds West 72.26 feet, North 80 degrees 18
 minutes 26 seconds West 61.29 feet, South 85 degrees 20
 minutes 59 seconds West 24.04 feet, South 85 degrees 20
 minutes 59 seconds West 6.41 feet, South 77 degrees 28
 minutes 54 seconds West 127.06 feet, South 85 degrees 23
 minutes 58 seconds West 73.23 feet, North 76 degrees 11
 minutes 09 seconds West 132.66 feet, South 87 degrees 20
 minutes 10 seconds West 53.67 feet, South 58 degrees 08
 minutes 01 second West 57.08 feet, South 33 degrees 24
 minutes 59 seconds West 50.48 feet, South 11 degrees 39
 minutes 18 seconds West 305.13 feet, South 29 degrees 26
 minutes 02 seconds West 84.31 feet, South 48 degrees 19
 minutes 31 seconds West 86.56 feet, South 58 degrees 49
 minutes 04 seconds West 205.71 feet, South 49 degrees 12
 minutes 24 seconds West 219.86 feet, and South 66 degrees
 30 minutes 41 seconds West 18.94 feet to a point in the
 aforesaid eastern property line of Cheryl Newman Barker

129 120

TO HAVE AND TO HOLD the aforesaid non-exclusive right, privilege
and easement unto GRANTEES, their heirs and assigns, forever.

IN WITNESS WHEREOF, GRANTORS have hereunto set their hands and seals,
the day and year first above written.

Roy S. Carver, Jr. (SEAL)
ROY S. CARVER, JR.

Susan H. Carver (SEAL)
SUSAN H. CARVER

Roy S. Carver (SEAL)
ROY S. CARVER

Mildred H. Carver (SEAL)
MILDRED H. CARVER

Albert F. Broach (SEAL)
ALBERT BROACH

Nonnie L. Broach (SEAL)
NONNIE L. BROACH

Robert H. Blackard (SEAL)
ROBERT H. BLACKARD

Judith H. Blackard (SEAL)
JUDITH H. BLACKARD

Cleo A. Dunkley (SEAL)
CLEO A. DUNKLEY

Eliza W. Dunkley (SEAL)
ELIZA W. DUNKLEY


Darryl Duncan (SEAL)
DARRYL DUNCAN

169 151

NORTH CAROLINA

Person COUNTY

I, Deborah Morrow (Bowers), a Notary Public within
and for Person County, North Carolina, do hereby certify
that ROY S. CARVER, JR., and SUSAN H. CARVER personally appeared before me this
day and acknowledged the due execution of the foregoing instrument.



Witness my hand and notarial seal, this 26th day of January.

Deborah Morrow (Bowers)
Notary Public

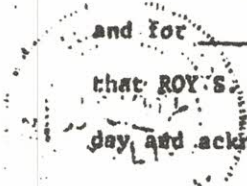
My commission expires:

4-12-84

NORTH CAROLINA

Person COUNTY

I, Deborah Morrow (Bowers), a Notary Public within
and for Person County, North Carolina, do hereby certify
that ROY S. CARVER and MILDRED H. CARVER personally appeared before me this
day and acknowledged the due execution of the foregoing instrument.



Witness my hand and notarial seal, this 26th day of January.

1982.

Deborah Morrow (Bowers)
Notary Public

My commission expires:

4-12-84

NORTH CAROLINA

Person COUNTY

I, Deborah W. Roberts, a Notary Public within
and for Person County, North Carolina, do hereby certify
that ALBERT BROACH and NONNIE L. BROACH personally appeared before me this day
and acknowledged the due execution of the foregoing instrument.

Witness my hand and notarial seal, this 25th day of January.

1982.

Deborah W. Roberts
Notary Public

NORTH CAROLINA


159 152

Person COUNTY

I, Deborah Morrow (Bowes), a Notary Public within
and for Person County, North Carolina, do hereby certify
that ROBERT H. BLACKARD and JUDITH H. BLACKARD personally appeared before me
this day and acknowledged the due execution of the foregoing instrument.

Witness my hand and notarial seal, this 26th day of January,
1982.

Deborah Morrow (Bowes)
Notary Public




Person COUNTY

I, Deborah Morrow (Bowes), a Notary Public within
and for Person County, North Carolina, do hereby certify
that CLEO A. DUNKLEY and ELIZA W. DUNKLEY personally appeared before me this
day and acknowledged the due execution of the foregoing instrument.

Witness my hand and notarial seal, this 26th day of January.

Deborah Morrow (Bowes)
Notary Public



NORTH CAROLINA

Person COUNTY

I, Deborah Morrow (Bowes), a Notary Public within
and for Person County, North Carolina, do hereby certify
that DARYL DUNCAN and ELIZABETH Z. DUNCAN personally appeared before me this
day and acknowledged the due execution of the foregoing instrument.

Witness my hand and notarial seal, this 26th day of January,
1982.

159 183

NORTH CAROLINA

Person COUNTY

I, Deborah Morrow (Bones), a Notary Public within
and for Person County, North Carolina, do hereby certify
that DONALD S. MOORE and MINDY B. MOORE, personally appeared before me this
day and acknowledged the due execution of the foregoing instrument.

Witness my hand and notarial seal, this 26 day of January.



Deborah Morrow (Bones)
Notary Public

NORTH CAROLINA
PERSON COUNTY

The foregoing certificates of Deborah Morrow (Bones) (Six)
& Deborah W. Roberts Notaries Public of the governmental units de-
signated are certified to be correct. This instrument was presented for
registration and recorded in this office at Book 169, Page 177.
This 26 day of January, 1982 at 1:10 o'clock P.M.

J. Ben Kirby

J. Ben Kirby
Register of Deeds

NORTH CAROLINA

169 164

PERSON COUNTY

THIS DEED OF EASEMENT, made and entered into this 26th day of January, 1982, by and between ROY S. CARVER, JR., and wife, SUSAN H. CARVER; ROY S. CARVER and wife, MILDRED H. CARVER; ALBERT BROACH and wife, NONNIE L. BROACH; ROBERT H. BLACKARD and wife, JUDITH H. BLACKARD; CLEO A. DUNKLEY and wife, ELIZA W. DUNKLEY; DARYL DUNCAN and wife, ELIZABETH Z. DUNCAN; and DONALD S. MOORE and wife, MINDY B. MOORE, GRANTORS, and CAROLINA POWER & LIGHT COMPANY, a North Carolina public service corporation with its principal office in the City of Raleigh, North Carolina, GRANTEE;

W I T N E S S E T H:

THAT GRANTORS, for and in consideration of the sum of One Dollar (\$1.00), do hereby grant unto GRANTEE, its successors and assigns, the non-exclusive right, privilege and easement to use for access purposes that certain thirty (30) foot wide right of way strip which is more particularly described as follows:

A right of way strip thirty (30) feet wide which is more particularly described as follows:

The courses in the following description are based on the North Carolina State Plane Coordinate System.

Lying and being in Cunningham Township, Person County, North Carolina.

BEGINNING at a point in an eastern property line of Cheryl Newman Barker Moore, said beginning point being located South 02 degrees 05 minutes 57 seconds West 3,785.40 feet from a northeastern corner of Cheryl Newman Barker Moore, said corner having North Carolina Coordinates Y=1,004,413.814 and X=1,968,261.459; and runs thence from the beginning point the following courses and distances: North 49 degrees 12 minutes 24 seconds East 217.82 feet, North 58 degrees 49 minutes 04 seconds East 205.47 feet, North 48 degrees 19 minutes 31 seconds East 78.82 feet, North 29 degrees 26 minutes 02 seconds East 74.62 feet, North 11 degrees 39 minutes 18 seconds East 306.20 feet, North 33 degrees 24 minutes 59 seconds East 62.82 feet, North 58 degrees 08 minutes 01 second East 71.47 feet, North 87 degrees 20 minutes 10 seconds East 65.83 feet, South 76 degrees 11 minutes 09 seconds East 132.14 feet, North 85 degrees 23 minutes 58 seconds East 66.31 feet, North 77 degrees 28 minutes 50 seconds East 120.97 feet, North 77 degrees 58 minutes 50 seconds East 6.06 feet, North 85 degrees 20 minutes 59 seconds East 36.29 feet, South 80 degrees 18 minutes 26 seconds East 68.32 feet, South 67 degrees 56 minutes 04 seconds East 66.51 feet, North 78 degrees 39 minutes 46 seconds East 39.16 feet, North 52 degrees 11 minutes 18 seconds East 56.13 feet, North 30 degrees

20 minutes 21 seconds West 64.35 feet, North 57 degrees
 55 minutes 27 seconds West 57.14 feet, North 37 degrees
 35 minutes 19 seconds West 417.88 feet, North 30 degrees
 22 minutes 26 seconds West 160.07 feet, North 33 degrees
 53 minutes 33 seconds West 202.52 feet, North 22 degrees
 48 minutes 16 seconds West 371.45 feet, North 11 degrees
 00 minutes 51 seconds East 58.59 feet, North 04 degrees
 16 minutes 54 seconds East 62.37 feet, North 10 degrees
 54 minutes 59 seconds East 185.61 feet, North 35 degrees
 24 minutes 39 seconds East 58.67 feet, North 35 degrees
 24 minutes 39 seconds East 13.81 feet, North 80 degrees
 12 minutes 22 seconds East 62.88 feet, North 88 degrees
 44 minutes 32 seconds East 71.56 feet, North 78 degrees
 04 minutes 39 seconds East 126.67 feet, North 85 degrees
 30 minutes 09 seconds East 227.08 feet, North 77 degrees
 52 minutes 12 seconds East 141.53 feet, North 71 degrees
 43 minutes 06 seconds East 328.54 feet, North 79 degrees
 20 minutes 21 seconds East 59.46 feet, South 89 degrees
 27 minutes 04 seconds East 67.98 feet, South 81 degrees
 43 minutes 29 seconds East 182.08 feet, North 87 degrees
 31 minutes 28 seconds East 48.98 feet, North 87 degrees
 31 minutes 28 seconds East 1.62 feet, North 70 degrees
 59 minutes 01 second East 52.63 feet, North 67 degrees
 59 minutes 19 seconds East 474.06 feet, North 75 degrees
 56 minutes 28 seconds East 182.59 feet, North 70 degrees
 49 minutes 04 seconds East 233.24 feet, North 81 degrees
 56 minutes 10 seconds East 81.88 feet, South 86 degrees
 47 minutes 38 seconds East 73.14 feet, South 84 degrees
 24 minutes 02 seconds East 66.79 feet, South 84 degrees
 24 minutes 02 seconds East 60.12 feet, South 69 degrees
 08 minutes 44 seconds East 331.54 feet, South 60 degrees
 32 minutes 59 seconds East 172.22 feet, South 43 degrees
 15 minutes 21 seconds East 326.84 feet, and South 88 degrees
 06 minutes 15 seconds East 29.26 feet to a point in a
 western property line of Carolina Power & Light Company;
 thence along and with the last mentioned property line
 South 01 degree 53 minutes 45 seconds West 30.00 feet
 to a point; thence the following courses and distances:
 North 88 degrees 06 minutes 15 seconds West 41.64 feet,
 North 43 degrees 15 minutes 20 seconds West 334.65 feet,
 North 60 degrees 32 minutes 59 seconds West 165.41 feet,
 North 69 degrees 08 minutes 44 seconds West 325.27 feet,
 North 84 degrees 24 minutes 02 seconds West 51.99 feet,
 North 84 degrees 24 minutes 02 seconds West 70.28 feet,
 North 86 degrees 47 minutes 38 seconds West 69.55 feet,
 South 81 degrees 56 minutes 10 seconds West 76.00 feet,
 South 70 degrees 49 minutes 04 seconds West 231.66 feet,
 South 75 degrees 56 minutes 28 seconds West 181.84 feet,
 South 67 degrees 59 minutes 19 seconds West 472.76 feet,
 South 70 degrees 59 minutes 01 second West 51.97 feet,
 South 70 degrees 59 minutes 01 second West 5.80 feet,
 South 87 degrees 31 minutes 28 seconds West 57.79 feet,
 North 81 degrees 43 minutes 29 seconds West 182.88 feet,
 North 89 degrees 27 minutes 04 seconds West 63.01 feet,
 South 79 degrees 20 minutes 21 seconds West 3.62 feet,
 South 79 degrees 20 minutes 21 seconds West 50.90 feet,
 South 71 degrees 43 minutes 07 seconds West 328.16 feet,
 South 77 degrees 52 minutes 12 seconds West 145.13 feet,
 South 85 degrees 30 minutes 09 seconds West 227.14 feet,
 South 78 degrees 04 minutes 39 seconds West 2.33 feet,
 South 78 degrees 04 minutes 39 seconds West 125.19 feet,
 South 88 degrees 44 minutes 32 seconds West 72.12 feet,
 South 80 degrees 12 minutes 22 seconds West 48.27 feet,
 South 25 degrees 24 minutes 20 seconds East 52.60 feet

169 186

South 04 degrees 16 minutes 54 seconds West 56.60 feet,
South 11 degrees 00 minutes 51 seconds East 51.47 feet,
South 22 degrees 48 minutes 16 seconds East 365.44 feet,
South 33 degrees 53 minutes 33 seconds East 200.53 feet,
South 30 degrees 22 minutes 26 seconds East 159.10 feet,
South 37 degrees 35 minutes 19 seconds East 410.60 feet,
South 57 degrees 55 minutes 27 seconds East 58.03 feet,
South 34 degrees 20 minutes 21 seconds East 76.86 feet,
South 10 degrees 48 minutes 54 seconds East 115.02 feet,
South 07 degrees 25 minutes 29 seconds East 100.35 feet,
South 00 degrees 09 minutes 28 seconds East 231.80 feet,
South 15 degrees 25 minutes 36 seconds East 89.84 feet,
South 24 degrees 47 minutes 23 seconds East 133.39 feet,
South 03 degrees 57 minutes 50 seconds West 72.10 feet,
South 30 degrees 53 minutes 56 seconds West 78.38 feet,
South 52 degrees 11 minutes 18 seconds West 68.83 feet,
South 78 degrees 39 minutes 46 seconds West 55.22 feet,
North 67 degrees 56 minutes 04 seconds West 72.26 feet,
North 80 degrees 18 minutes 26 seconds West 61.29 feet,
South 85 degrees 20 minutes 59 seconds West 24.04 feet,
South 85 degrees 20 minutes 59 seconds West 6.41 feet,
South 77 degrees 28 minutes 54 seconds West 127.06 feet,
South 85 degrees 23 minutes 58 seconds West 73.23 feet,
North 76 degrees 11 minutes 09 seconds West 132.66 feet,
South 87 degrees 20 minutes 10 seconds West 53.67 feet,
South 58 degrees 08 minutes 01 second West 57.08 feet,
South 33 degrees 24 minutes 59 seconds West 50.48 feet,
South 11 degrees 39 minutes 18 seconds West 305.13 feet,
South 29 degrees 26 minutes 02 seconds West 84.31 feet,
South 48 degrees 19 minutes 31 seconds West 86.56 feet,
South 58 degrees 49 minutes 04 seconds West 205.71 feet,
South 49 degrees 12 minutes 24 seconds West 219.86 feet,
and South 66 degrees 30 minutes 41 seconds West 18.94
feet to a point in the aforesaid eastern property line
of Cheryl Newman Barker Moore; and thence along and with
the last mentioned property line North 02 degrees 05 minutes
57 seconds East 33.26 feet to the point of BEGINNING,
as shown and described on Carolina Power & Light Company
Drawing No. L-F-6310, dated April, 1980, which is incorporated
herein by reference.

TO HAVE AND TO HOLD the aforesaid non-exclusive right, privilege, and
easement unto GRANTEE, its successors and assigns, forever.

IN WITNESS WHEREOF, GRANTORS have hereunto set their hands and seals,
the day and year first above written.

Roy S. Carver, Jr. (SEAL)
ROY S. CARVER, JR.

Susan H. Carver (SEAL)
SUSAN H. CARVER

Roy S. Carver (SEAL)
ROY S. CARVER

Robert H. Blackard (SEAL)
ROBERT H. BLACKARD

Judith H. Blackard (SEAL)
JUDITH H. BLACKARD

Cleo A. Dunkley (SEAL)
CLEO A. DUNKLEY

Eliza W. Dunkley (SEAL)
ELIZA W. DUNKLEY

Daryl Duncan (SEAL)
DARYL DUNCAN

Elizabeth Z. Duncan (SEAL)
ELIZABETH Z. DUNCAN

Donald S. Moore (SEAL)
DONALD S. MOORE

Mindy B. Moore (SEAL)
MINDY B. MOORE

NORTH CAROLINA

Person COUNTY

I, Deborah Morrow (Gowes), a Notary Public within
and for Person County, North Carolina, do hereby certify
that ROY S. CARVER, JR., and SUSAN H. CARVER personally appeared before me this
day and acknowledged the due execution of the foregoing instrument.

Witness my hand and notarial seal, this 26th day of January.



Deborah Morrow (Gowes)
Notary Public

NORTH CAROLINA

Person COUNTY

I, Deborah Morrow (Gowes), a Notary Public within
and for Person County, North Carolina, do hereby certify
that ROY S. CARVER and MILDRED H. CARVER personally appeared before me this
day and acknowledged the due execution of the foregoing instrument.


Witness my hand and notarial seal, this 26th day of January.

NORTH CAROLINA

Person COUNTY

I, Deborah W. Roberts, a Notary Public within
and for Person County, North Carolina, do hereby certify
that ALBERT BROACH and NONNIE L. BROACH personally appeared before me this day
and acknowledged the due execution of the foregoing instrument.

Witness my hand and notarial seal, this 25th day of January.




Deborah W. Roberts
Notary Public

NORTH CAROLINA

Person COUNTY

I, Deborah Morrow (Bowers), a Notary Public within
and for Person County, North Carolina, do hereby certify
that ROBERT H. BLACKARD and JUDITH H. BLACKARD personally appeared before me
this day and acknowledged the due execution of the foregoing instrument.

Witness my hand and notarial seal, this 26th day of January.



Deborah Morrow (Bowers)
Notary Public

NORTH CAROLINA

Person COUNTY

I, Deborah Morrow (Bowers), a Notary Public within
and for Person County, North Carolina, do hereby certify
that CLEO A. DUNKLEY and ELIZA W. DUNKLEY personally appeared before me this
day and acknowledged the due execution of the foregoing instrument.

Witness my hand and notarial seal, this 26th day of January.

1982.

NORTH CAROLINA

169 189

Person COUNTY

I, Deborah Morrow (Bowes), a Notary Public within
and for Person County, North Carolina, do hereby certify
that DARYL DUNCAN and ELIZABETH Z. DUNCAN personally appeared before me this
day and acknowledged the due execution of the foregoing instrument.

Witness my hand and notarial seal, this 26th day of January.



My commission expires:

4-12-84

Deborah Morrow (Bowes)
Notary Public

NORTH CAROLINA

Person COUNTY

I, Deborah Morrow (Bowes), a Notary Public within
and for Person County, North Carolina, do hereby certify
that DONALD S. MOORE and MINDY B. MOORE personally appeared before me this day
and acknowledged the due execution of the foregoing instrument.



My commission expires:

4-12-84

Deborah Morrow (Bowes)
Notary Public

NORTH CAROLINA
PERSON COUNTY

The foregoing certificates of Deborah Morrow (Bowes) (6) and
Deborah W. Roberts Notaries Public of the governmental units de-
signated are certified to be correct. This instrument was presented for
registration and recorded in this office at Book 169, Page 184
This 26 day of January, 1982 at 1:15 o'clock P. M.

J. Ben Kirby

J. Ben Kirby
Register of Deeds