


963.82 ac Shepard's Long Beach Chowan Co JP

North Carolina, AC +/-



- Panoramic View
- Road / Trail
- Boundary

I  Boundary 977.95 ac

SOIL CODE	SOIL DESCRIPTION	ACRES	%	CPI	NCCPI	CAP
Ro	Roanoke silt loam	386.1 6	39.49	0	77	3w
DgB	Dogue fine sandy loam, 2 to 6 percent slopes	207.2 8	21.2	0	78	2e
CO	Chowan silt loam	157.4 5	16.1	0	42	7w
Pe	Perquimans silt loam	108.2 6	11.07	0	82	3w
YeA	Yeopim loam, 0 to 2 percent slopes	50.58	5.17	0	83	2w
YeB	Yeopim loam, 2 to 6 percent slopes	44.79	4.58	0	82	2e
DgA	Dogue fine sandy loam, 0 to 2 percent slopes	21.69	2.22	0	78	2w
W	Water	1.74	0.18	0	-	8
TOTALS		977.9 5(*)	100%	-	72.55	3.32









(*) Total acres may differ in the second decimal compared to the sum of each acreage soil. This is due to a round error because we only show the acres of each soil with two decimal.

Capability Legend

Increased Limitations and Hazards

Decreased Adaptability and Freedom of Choice Users

Land, Capability

								
	1	2	3	4	5	6	7	8
'Wild Life'	•	•	•	•	•	•	•	•
Forestry	•	•	•	•	•	•	•	
Limited	•	•	•	•	•	•	•	
Moderate	•	•	•	•	•	•		
Intense	•	•	•	•	•			
Limited	•	•	•	•				
Moderate	•	•	•					
Intense	•	•						
Very Intense	•							

Grazing Cultivation

(c) climatic limitations (e) susceptibility to erosion

(s) soil limitations within the rooting zone (w) excess of water