

4 Year Crop History



Owner/Operator: Clayton Balsley - Butler County      Date: 8/5/2024

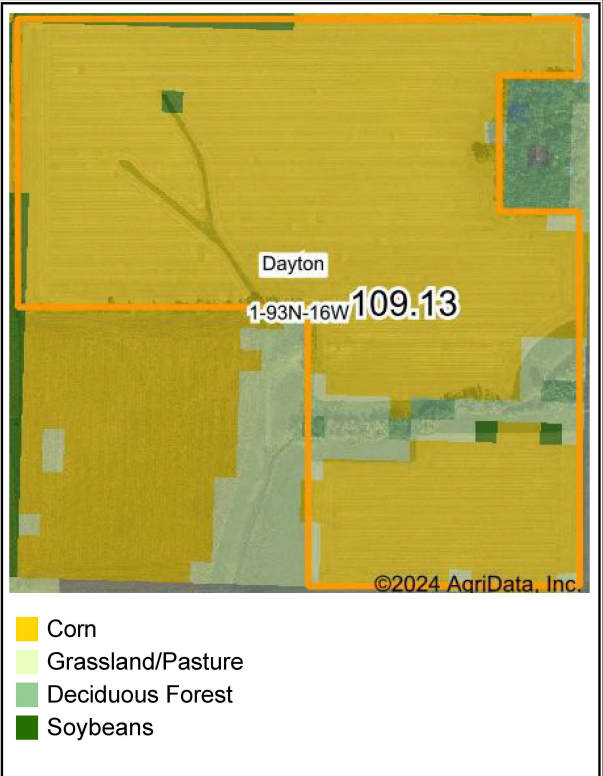
Address:      Farm Name:     

Address: ,      Field ID:     

Phone:      Acct. #:     

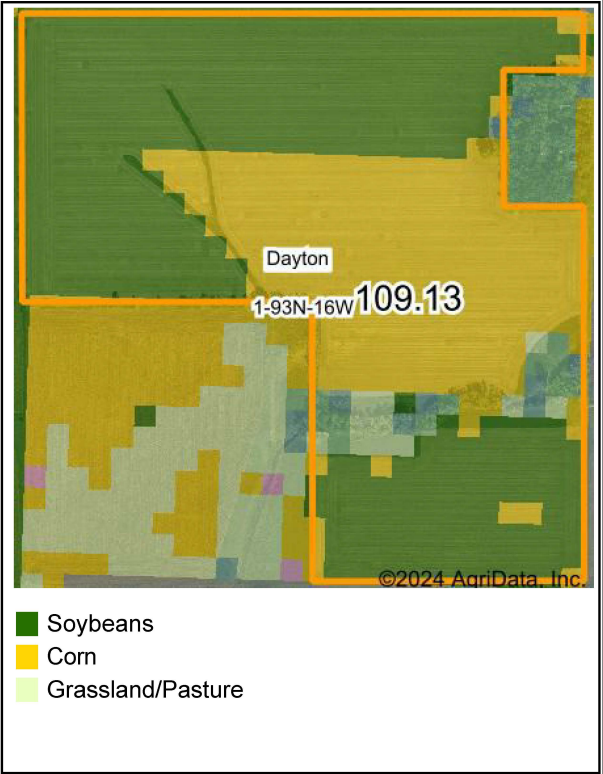
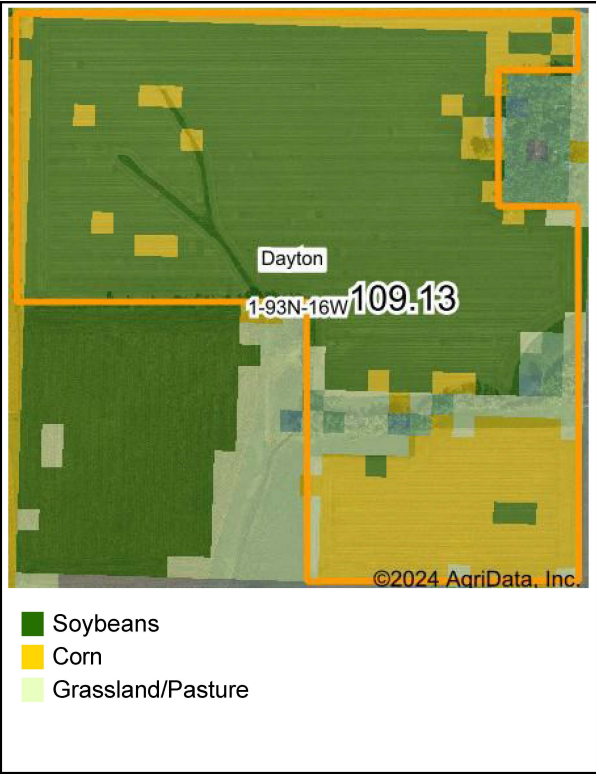
Crop Year: 2023

Crop Year: 2022



Crop Year: 2021

Crop Year: 2020



Boundary Center: 42° 53' 41.55, -92° 40' 40.85

State: IA      County: Butler

Legal: 1-93N-16W      Twnshp: Dayton

Crop data provided by USDA National Agricultural Statistics Service Cropland Data Layer



© AgriData, Inc. 2023      www.AgriDataInc.com