

40 Acres in Davidson County
8515 Cub Creek Road
Nashville, TN 37209

\$665,000
40± Acres
Davidson County



40 Acres in Davidson County Nashville, TN / Davidson County

SUMMARY

Address

8515 Cub Creek Road

City, State Zip

Nashville, TN 37209

County

Davidson County

Type

Hunting Land, Recreational Land, Undeveloped Land, Lot

Latitude / Longitude

36.181244 / -86.974873

Taxes (Annually)

219

Acreage



40

Price

\$665,000

Property Website

<https://mcewengroup.com/detail/40-acres-in-davidson-county-davidson-tennessee/30268>



40 Acres in Davidson County

Nashville, TN / Davidson County

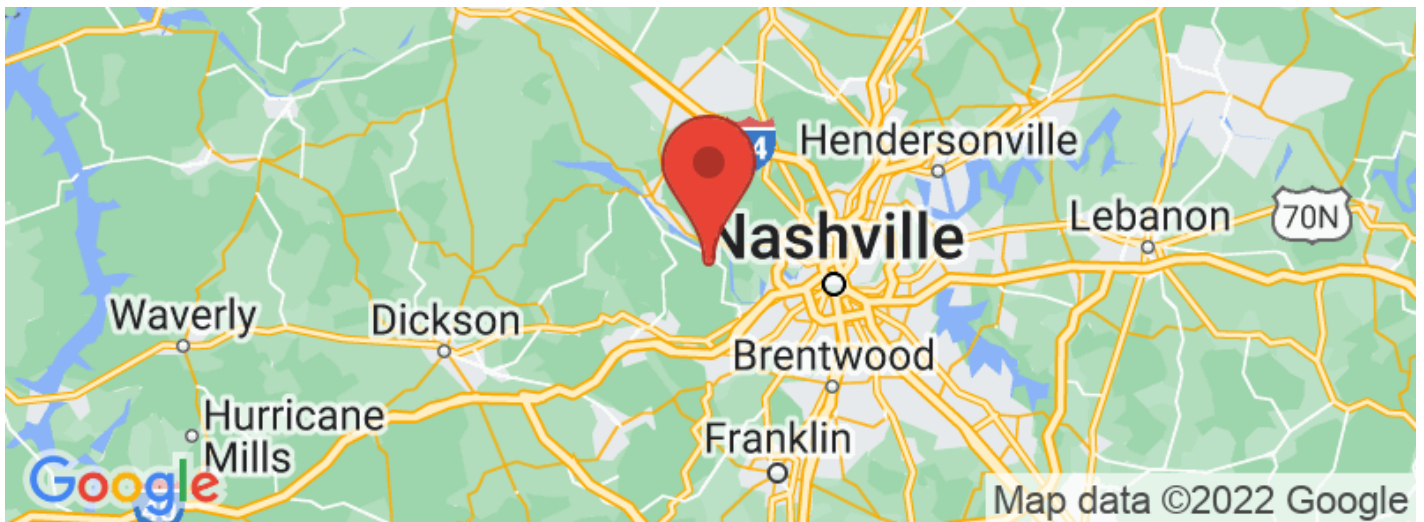
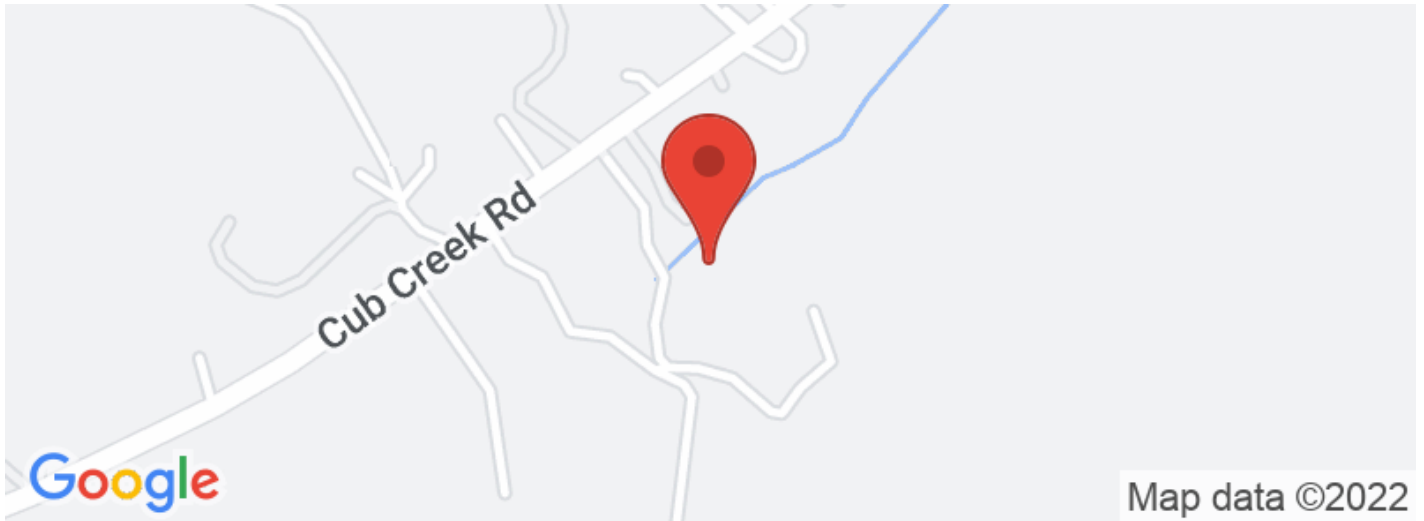
PROPERTY DESCRIPTION

Sitting 30 minutes from down town Nashville awaits a blank canvas to build your cabin in the woods. Tennessee hills surrounding this property like a hug, with a long private valley in the middle. Winding nature trails take you from the valley to the peaks with perched build sites beneath the Oaks.

**40 Acres in Davidson County
Nashville, TN / Davidson County**




Locator Maps



40 Acres in Davidson County
Nashville, TN / Davidson County

Aerial Maps



**40 Acres in Davidson County
Nashville, TN / Davidson County**

LISTING REPRESENTATIVE

For more information contact:



Representative

Walker Hoyer

Mobile

(931) 698-3290

Office

(931) 381-1808

Email

walker@mcewengroup.com

Address

17A Public Sq

City / State / Zip

Columbia, TN 38401

NOTES

NOTES

[illegible]

DISCLAIMERS

Information in this brochure is provided solely for information purposes and does not constitute an offer to sell or advertise real estate outside the states in which broker or agent licensed. The information presented has been obtained from sources deemed to be reliable, but is not guaranteed or warranted by the agent, broker, or the sellers of these properties. This offering is subject to errors, omissions, prior sale, price change, correction or withdrawal from the market without notice. All references to age, square footage, income, expenses, acreage, carrying capacity, and land classification, etc. are approximate. Prospective buyers are chargeable with and expected to conduct their own independent investigation of the information and the property and to rely only on those results. Sellers reserve the right to accept or reject any and all offers without liability to any buyer or cooperating broker.

Maps are provided for illustration purposes only, the accuracy is not warranted. Parcels on interactive maps are not adjusted to match aerial backgrounds. This information is for reference purposes only and is not a legal document. Data maps contain errors. The seller and seller's agent are making known to all potential buyers that there may be variations between the location of the existing fence lines and the legal description of the deeded property. Seller and seller's agent make no warranties with regard to the location of the fence lines in relationship to the deeded property lines, nor does the Seller make any warranties or representations with regard to the specific acreage contained within the fenced property lines. Seller is selling the property in an "as is" condition, which includes the location of the fences as they exist. Boundaries shown on the accompanying maps are approximate, based on county parcel data. The maps are not to scale. The accuracy of the maps is not guaranteed. Prospective buyers are encouraged to verify fence lines, deeded property lines and acreages using a licensed surveyor at their own expense.

McEwen Group, LLC
17A Public Sq
Columbia, TN 38401
(931) 381-1808
www.mcewengroup.com
