TRACT 7 (19.39 AC TOTAL, 12.66 AC TILLABLE)

AERIAL MAP

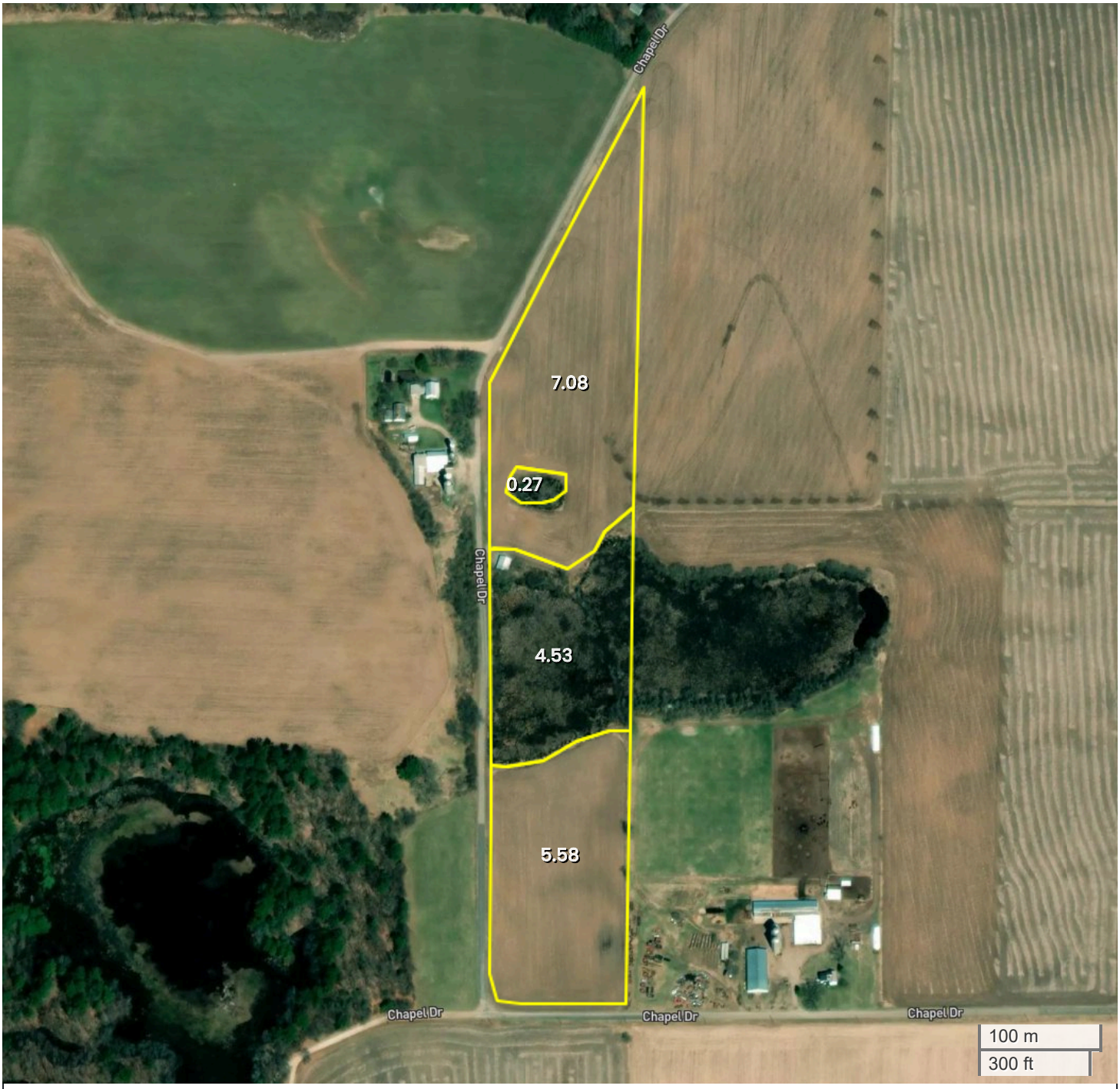

FarmWorth®

Center: 44.485916, -89.164606

09-23N-11E

Scandinavia Township

Waupaca County, WI

N

FarmWorth, LLC makes no representations or warranties, express or implied, as to the accuracy of any information, data, numerical values, boundaries, or any other information generated through the use of FarmWorth.com. User is solely responsible for independently investigating and determining all information provided through FarmWorth.com prior to use and waives any and all claims against FarmWorth, LLC for any inaccuracies or inconsistencies in the information and/or data.

TRACT 7 (19.39 AC TOTAL, 12.66 AC TILLABLE)

TOTAL SOILS

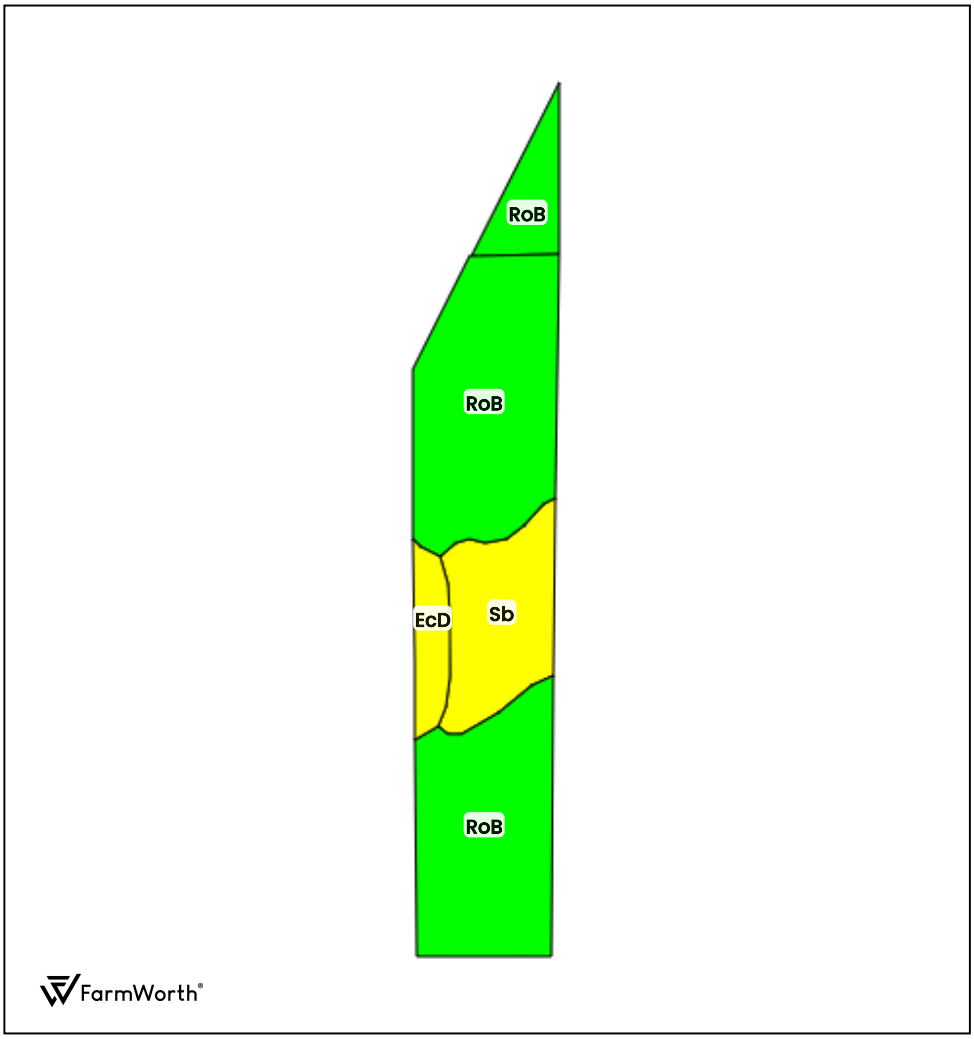

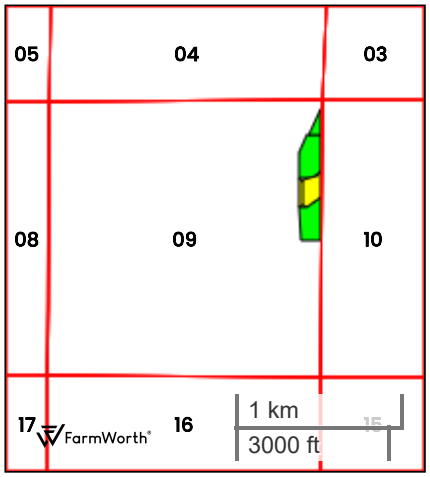

County: Waupaca County, WI
Location: 09-23N-11E
Township: Scandinavia
Acres: 19.39
Date: 11/26/2025

FarmWorth®

Field borders obtained from Farm Service Agency as of 2008

FarmWorth, LLC makes no representations or warranties, express or implied, as to the accuracy of any information, data, numerical values, boundaries, or any other information generated through the use of FarmWorth.com. User is solely responsible for independently investigating and determining all information provided through FarmWorth.com prior to use and waives any and all claims against FarmWorth, LLC for any inaccuracies or inconsistencies in the information and/or data.

Code	Description	Acres	% of field	Overall NCCPI	Soil Class (Irr)	Soil Class (Non-Irr)	Drainage Class
RoB	Rosholt sandy loam, 2 to 6 percent slopes	14.67	75.66 %	49	-	2	Well drained
Sb	Seelyeville muck	3.60	18.57 %	49	-	6	Very poorly drained
EcD	Elderon-Rosholt complex, 12 to 30 percent slopes	1.12	5.78 %	43	-	7	Somewhat excessively drained
			Average:	48.7			

Soils data provided by USDA and NRCS.

TRACT 7 (19.39 AC TOTAL, 12.66 AC TILLABLE)

TILLABLE SOILS

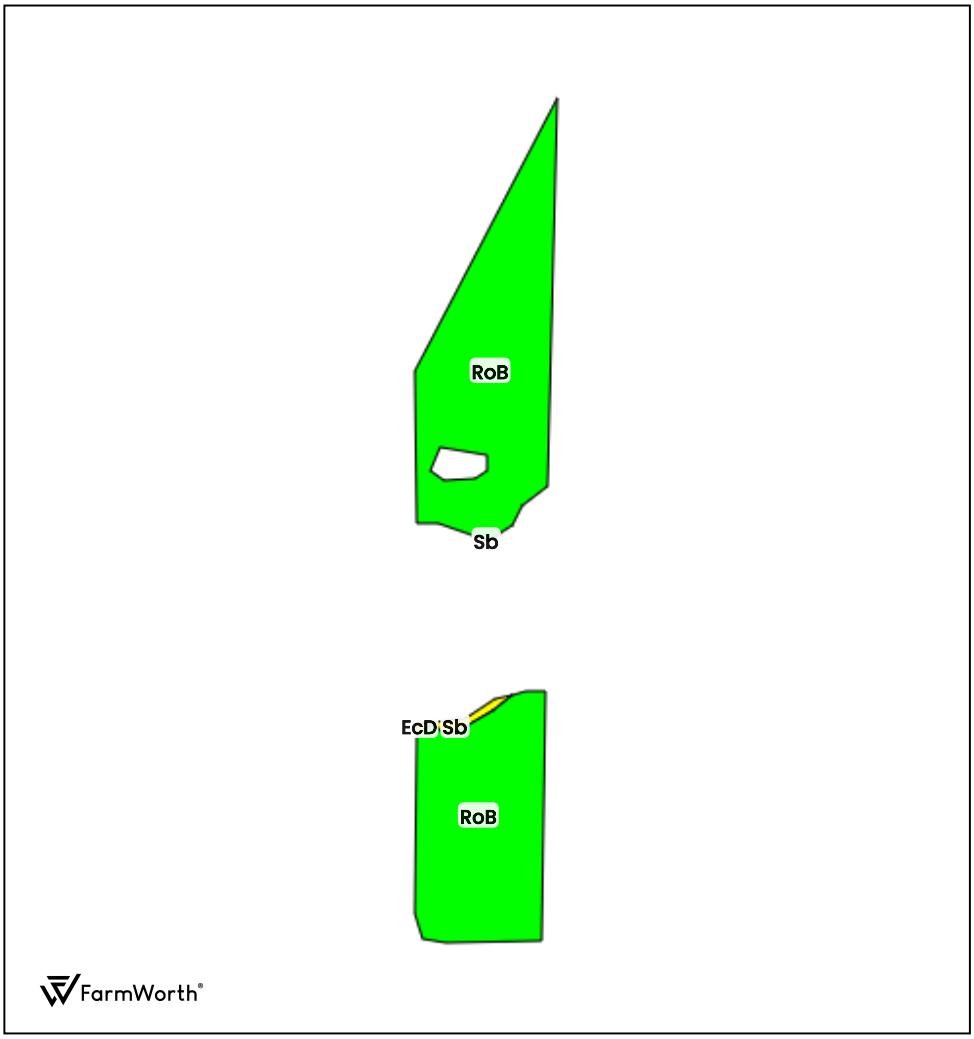

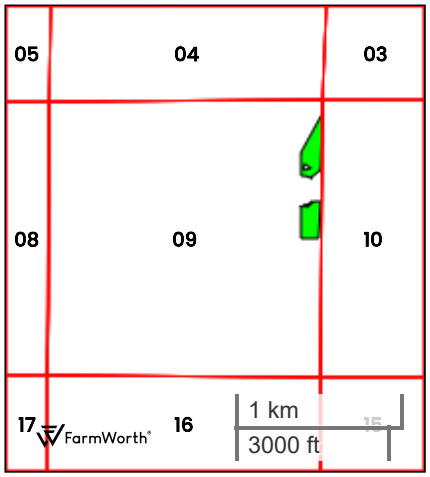

County: Waupaca County, WI
Location: 09-23N-11E
Township: Scandinavia
Acres: 12.66
Date: 11/26/2025

FarmWorth®

Field borders obtained from Farm Service Agency as of 2008

FarmWorth, LLC makes no representations or warranties, express or implied, as to the accuracy of any information, data, numerical values, boundaries, or any other information generated through the use of FarmWorth.com. User is solely responsible for independently investigating and determining all information provided through FarmWorth.com prior to use and waives any and all claims against FarmWorth, LLC for any inaccuracies or inconsistencies in the information and/or data.

Code	Description	Acres	% of field	Overall NCCPI	Soil Class (Irr)	Soil Class (Non-Irr)	Drainage Class
RoB	Rosholt sandy loam, 2 to 6 percent slopes	12.52	98.89 %	49	-	2	Well drained
Sb	Seelyeville muck	0.12	0.95 %	49	-	6	Very poorly drained
EcD	Elderon-Rosholt complex, 12 to 30 percent slopes	0.02	0.16 %	43	-	7	Somewhat excessively drained
			Average:	49.0			

Soils data provided by USDA and NRCS.

TRACT 7 (19.39 AC TOTAL, 12.66 AC TILLABLE)

PLAT MAP

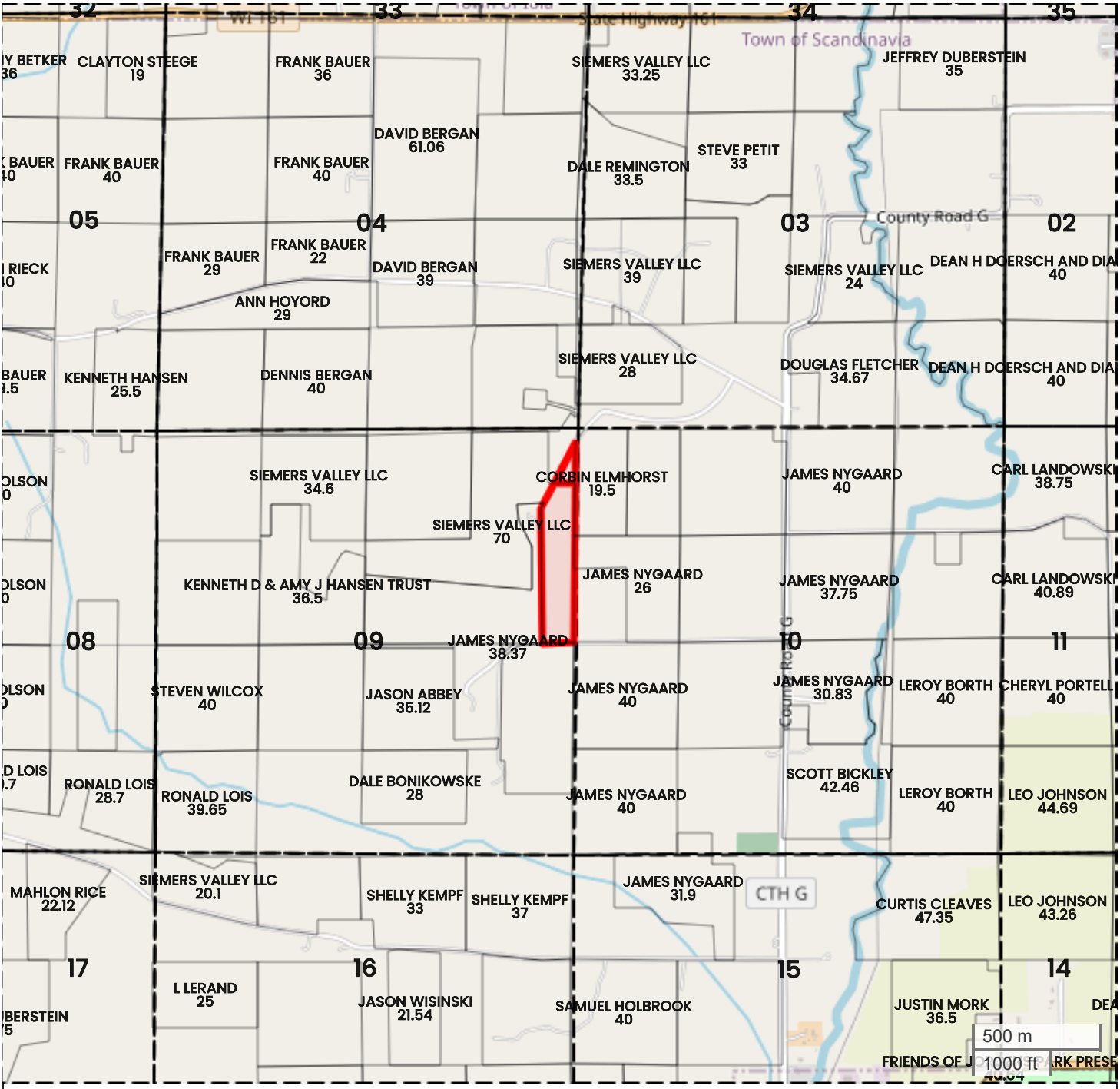

FarmWorth®

Center: 44.485937, -89.164653

09-23N-11E

Scandinavia Township

Waupaca County, WI

N

FarmWorth, LLC makes no representations or warranties, express or implied, as to the accuracy of any information, data, numerical values, boundaries, or any other information generated through the use of FarmWorth.com. User is solely responsible for independently investigating and determining all information provided through FarmWorth.com prior to use and waives any and all claims against FarmWorth, LLC for any inaccuracies or inconsistencies in the information and/or data.

TRACT 7 (19.39 AC TOTAL, 12.66 AC TILLABLE)

TOPOGRAPHY

945 ft 960 ft

FarmWorth®

Center: 44.485943, -89.164684

09-23N-11E

Scandinavia Township

Waupaca County, WI

Source:	USGS 10m DEM
Interval(ft):	3
Max:	960.0 ft
Min:	945.0 ft
Range:	15.0 ft
Average:	952.5 ft

FarmWorth, LLC makes no representations or warranties, express or implied, as to the accuracy of any information, data, numerical values, boundaries, or any other information generated through the use of FarmWorth.com. User is solely responsible for independently investigating and determining all information provided through FarmWorth.com prior to use and waives any and all claims against FarmWorth, LLC for any inaccuracies or inconsistencies in the information and/or data.

N

TRACT 7 (19.39 AC TOTAL, 12.66 AC TILLABLE)

ENERGY MAP

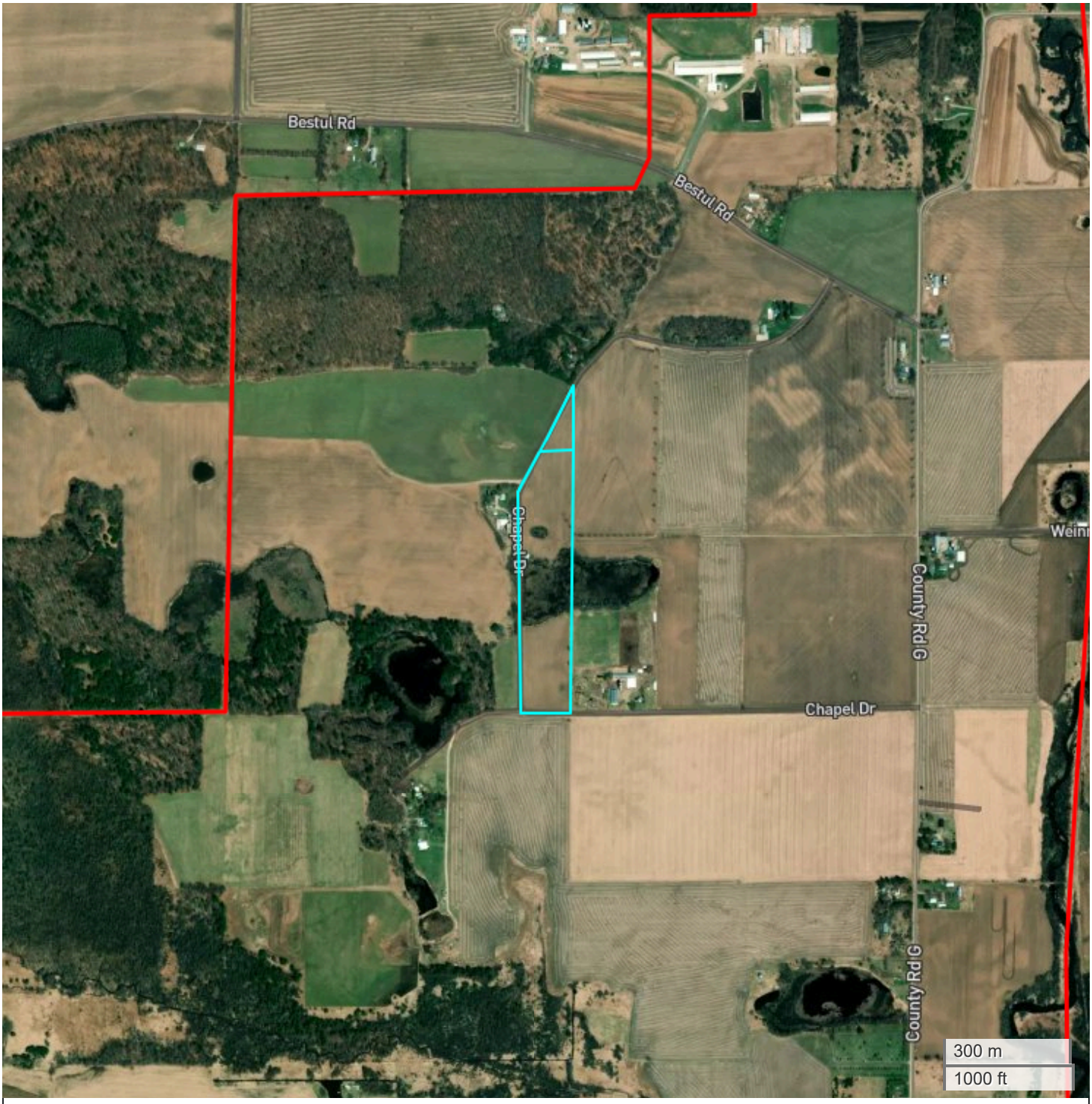

FarmWorth®

FarmWorth, LLC makes no representations or warranties, express or implied, as to the accuracy of any information, data, numerical values, boundaries, or any other information generated through the use of FarmWorth.com. User is solely responsible for independently investigating and determining all information provided through FarmWorth.com prior to use and waives any and all claims against FarmWorth, LLC for any inaccuracies or inconsistencies in the information and/or data.

- Transmission Lines
- Substations
- Wind Turbine
- Wind Farm
- Solar
- Oil and Gas (Active)
- Oil and Gas (Abandoned)