

Soil Map



Total CSR2: **78.5**





Soil Code	Soil Description	% of Map	Acres	CSR2
507	Canisteo clay loam, 0 to 2 percent slopes	25.50%	11.44	84
95	Harps clay loam, 0 to 2 percent slopes	23.10%	10.37	72
329	Webster-Nicollet complex, 0 to 3 percent slopes	19.20%	8.63	87
138B	Clarion loam, 2 to 6 percent slopes	14.40%	6.43	89
6	Okoboji silty clay loam, 0 to 1 percent slopes	11.30%	5.08	59
L62C2	Storden loam, Bemis moraine, 6 to 10 percent slopes, moderately eroded	6.00%	2.68	64
107	Webster clay loam, 0 to 2 percent slopes	0.30%	0.13	86
62C2	Storden loam, 6 to 10 percent slopes, moderately eroded	0.30%	0.11	64

Total Acres: 44.87

All data courtesy SSURGO database distributed by the U.S. NRCS.

Soil Capability Classes Non-Irrigated



Capability Class	% of Map	Acres
 2w	68.10%	30.57
 2e	14.40%	6.43
 3w	11.30%	5.08
 3e	6.30%	2.79

All data courtesy SSURGO database distributed by the U.S. NRCS.