

Soil Map



Total CSR2: **76.3**





Soil Code	Soil Description		% of Map	Acres	CSR2
956	Harps-Okoboji complex, 0 to 2 percent slopes		33.30%	24.87	69
507	Canisteo clay loam, 0 to 2 percent slopes		30.30%	22.54	84
95	Harps clay loam, 0 to 2 percent slopes		20.10%	14.99	72
55	Nicollet clay loam, 1 to 3 percent slopes		7.60%	5.73	89
138B	Clarion loam, 2 to 6 percent slopes		5.10%	3.82	89
6	Okoboji silty clay loam, 0 to 1 percent slopes		3.50%	2.59	59
90	Okoboji mucky silty clay loam, 0 to 1 percent slopes		0.10%	0.05	55

Total Acres: 74.59

All data courtesy SSURGO database distributed by the U.S. NRCS.

Soil Capability Classes Non-Irrigated



Capability Class	% of Map	Acres
 2w	83.70%	62.40
 2e	5.10%	3.82
 1	7.60%	5.72
 3w	3.60%	2.64

All data courtesy SSURGO database distributed by the U.S. NRCS.