

Soil Map



Total CSR2: **79.3**





Soil Code	Soil Description	% of Map	Acres	CSR2
95	Harps clay loam, 0 to 2 percent slopes	34.30%	29.85	72
507	Canisteo clay loam, 0 to 2 percent slopes	28.70%	24.94	84
55	Nicollet clay loam, 1 to 3 percent slopes	13.70%	11.92	89
6	Okoboji silty clay loam, 0 to 1 percent slopes	7.90%	6.92	59
138B	Clarion loam, 2 to 6 percent slopes	7.90%	6.82	89
107	Webster clay loam, 0 to 2 percent slopes	7.70%	6.67	86

Total Acres: 87.12

All data courtesy SSURGO database distributed by the U.S. NRCS.

**Soil Capability Classes Non-Irrigated**




Capability Class	% of Map	Acres
 2w	70.70%	61.46
 1	13.70%	11.92
 3w	7.90%	6.92
 2e	7.90%	6.82

All data courtesy SSURGO database distributed by the U.S. NRCS.





 Boundary



