

Soil Map







Soil Code	Soil Description	% of Map	Acres	CSR2
158	Dorchester silt loam, 0 to 2 percent slopes	60.63%	28.14	85
1158	Dorchester silt loam, channeled, 0 to 2 percent slopes	21.03%	9.76	32
490	Caneek silt loam, 0 to 2 percent slopes	16.33%	7.58	56
RIVER	Water, rivers and streams	2.00%	0.93	0
Total			46.41	68.1

All data courtesy SSURGO database distributed by the U.S. NRCS.

**Soil Capability Classes Non-Irrigated**



Capability Class	% of Map	Acres
 2w	60.63%	28.14
 5w	21.03%	9.76
 3w	16.33%	7.58
 N/A	2.00%	0.93
<b>Total</b>		<b>46.41</b>

All data courtesy SSURGO database distributed by the U.S. NRCS.