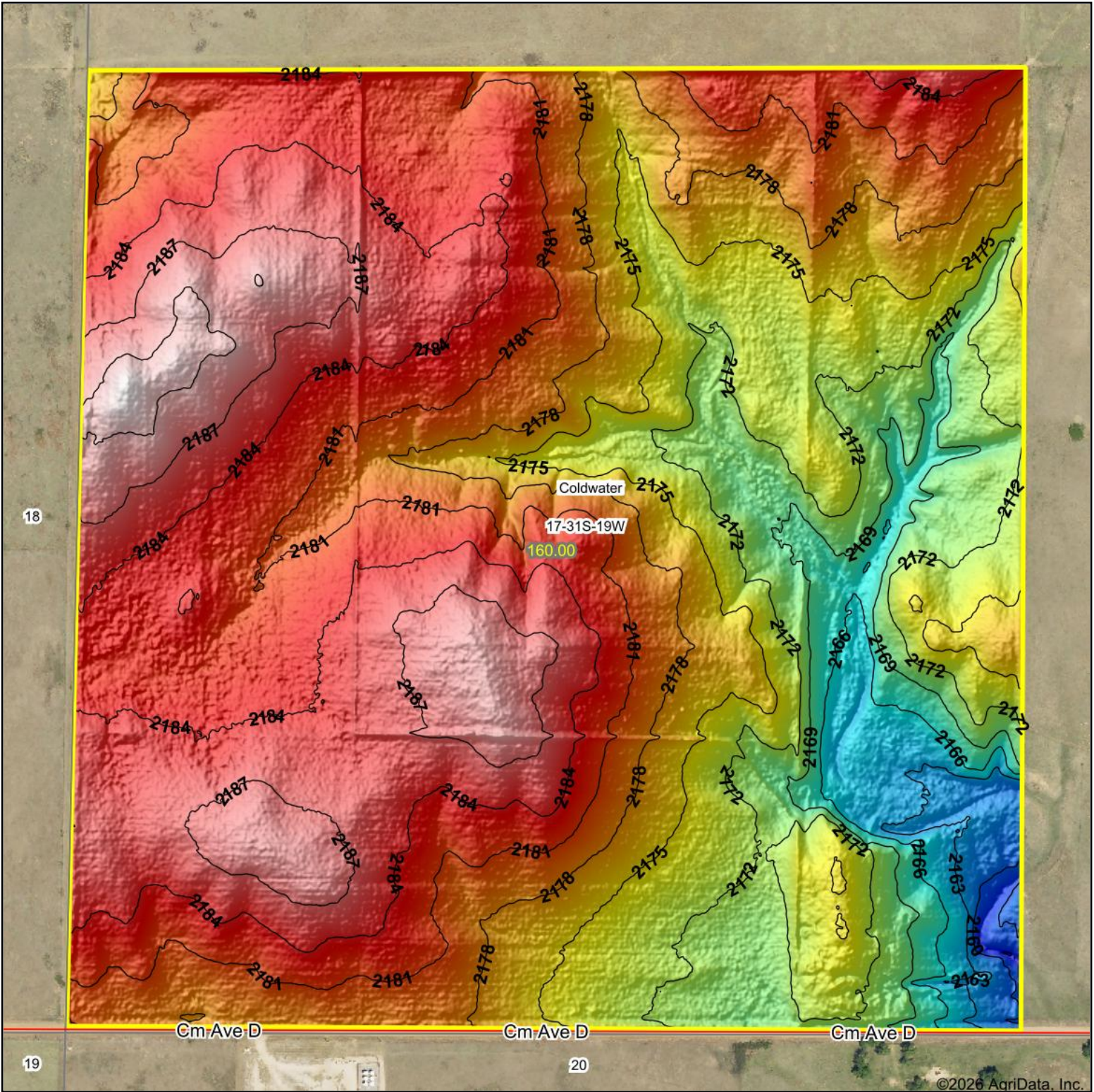


# Topography Hillshade



©2026 AgriData, Inc.



RED CEDAR LAND CO.

Maps Provided By:



CUSTOMIZED ONLINE MAPPING

© AgriData, Inc. 2025

www.AgriDataInc.com

Source: USGS 1 meter dem

Interval(ft): 3

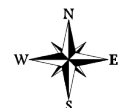
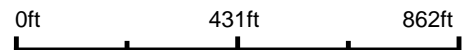
Min: 2,156.9

Max: 2,192.2

Range: 35.3

Average: 2,178.8

Standard Deviation: 6.63 ft



4/6/2026

**17-31S-19W**  
**Comanche County**  
**Kansas**

Boundary Center: 37° 20' 29.98, -99° 24' 50.82