



Gorgeous 111 Acre Farm
0 New Highway 7
Santa Fe, TN 38482

\$767,556
111.240 +/- acres
Maury County



Gorgeous 111 Acre Farm Santa Fe, TN / Maury County

SUMMARY

Address

0 New Highway 7

City, State Zip

Santa Fe, TN 38482

County

Maury County

Type

Farms, Ranches, Hunting Land, Horse Property,
Single Family, Lot

Latitude / Longitude

35.7242473702 / -87.1367116931

Acreage

111.240

Price

\$767,556

Property Website



<https://mcewengroup.com/detail/gorgeous-111-acre-farm-maury-tennessee/7721/>



PROPERTY DESCRIPTION

This 111 acre tract in Maury County has frontage along New Highway 7, not far from the village of Santa Fe. This property lays very well with about half being in beautiful pasture, situated on upland ground, perfect for a homesite. The balance of the property lays in mixed timber that tapers into a watershed basin, giving this property diverse qualities when coupled with open, pastoral spaces. The basin could provide the perfect scenario for one to build a pond or lake.

Gorgeous 111 Acre Farm
Santa Fe, TN / Maury County



Aerial Maps



Gorgeous 111 Acre Farm
Santa Fe, TN / Maury County

LISTING REPRESENTATIVE

For more information contact:



Representative

Dan McEwen

Mobile

(931) 626-0241

Email

dan@mcewengroup.com

Address

17A Public Sq

City / State / Zip

Columbia, TN, 38401

NOTES

This image shows a single sheet of white paper with horizontal ruling lines. The lines are evenly spaced and run across the width of the page. There are no margins, text, or other markings on the paper.

DISCLAIMERS

Information in this brochure is provided solely for information purposes and does not constitute an offer to sell or advertise real estate outside the states in which broker or agent licensed. The information presented has been obtained from sources deemed to be reliable, but is not guaranteed or warranted by the agent, broker, or the sellers of these properties. This offering is subject to errors, omissions, prior sale, price change, correction or withdrawal from the market without notice. All references to age, square footage, income, expenses, acreage, carrying capacity, and land classification, etc. are approximate. Prospective buyers are chargeable with and expected to conduct their own independent investigation of the information and the property and to rely only on those results. Sellers reserve the right to accept or reject any and all offers without liability to any buyer or cooperating broker.

Maps are provided for illustration purposes only, the accuracy is not warranted. Parcels on interactive maps are not adjusted to match aerial backgrounds. This information is for reference purposes only and is not a legal document. Data maps contain errors. The seller and seller's agent are making known to all potential buyers that there may be variations between the location of the existing fence lines and the legal description of the deeded property. Seller and seller's agent make no warranties with regard to the location of the fence lines in relationship to the deeded property lines, nor does the Seller make any warranties or representations with regard to the specific acreage contained within the fenced property lines. Seller is selling the property in an "as is" condition, which includes the location of the fences as they exist. Boundaries shown on the accompanying maps are approximate, based on county parcel data. The maps are not to scale. The accuracy of the maps is not guaranteed. Prospective buyers are encouraged to verify fence lines, deeded property lines and acreages using a licensed surveyor at their own expense.

McEwen Group, LLC
17A Public Sq
Columbia, TN 38401
(931) 698-3290
www.mcewengroup.com
