

74 Acres Bordering Pinewood
0 Pinewood Rd
Franklin, TN 37064

\$1,450,000
74.100 +/- acres
Williamson County



74 Acres Bordering Pinewood Franklin, TN / Williamson County

SUMMARY

Address

0 Pinewood Rd

City, State Zip

Franklin, TN 37064

County

Williamson County

Type

Residential Property, Undeveloped Land

Latitude / Longitude

35.8681 / -87.0826

Taxes (Annually)

205

Acreage

74.100

Price

\$1,450,000

Property Website

<https://mcewengroup.com/detail/74-acres-bordering-pinewood-williamson-tennessee/21047>






**74 Acres Bordering Pinewood
Franklin, TN / Williamson County**

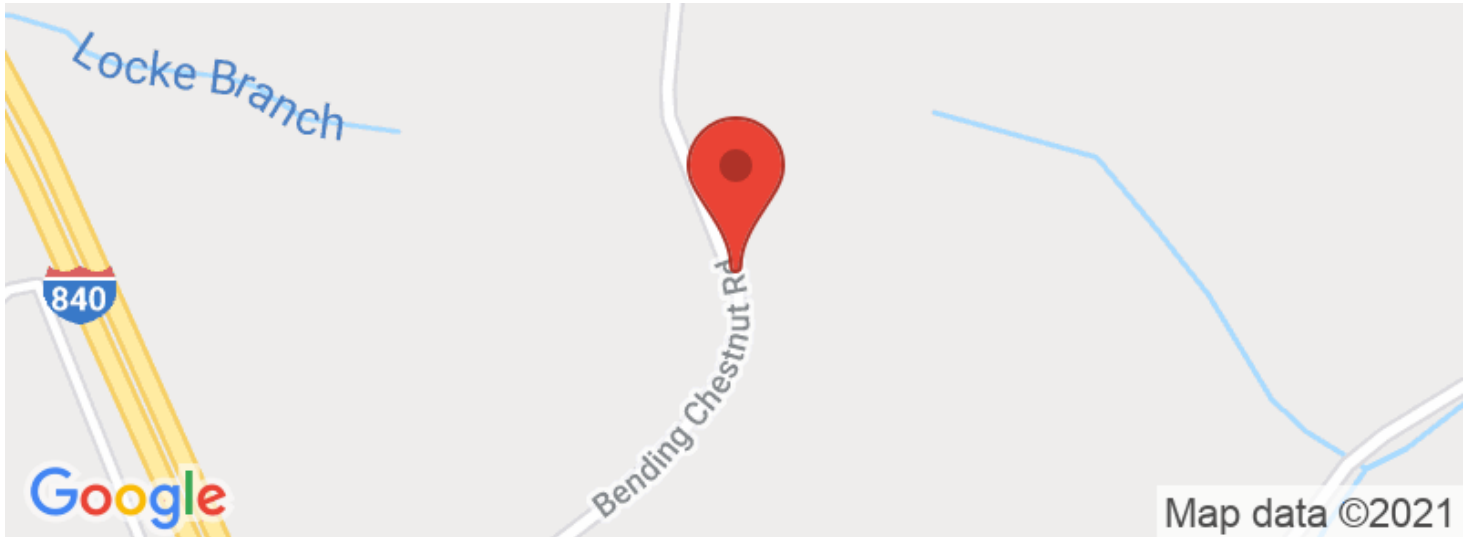
PROPERTY DESCRIPTION

74 acres bordering Pinewood Rd close to exit. Prime location 10 min to Leipers Fork and 20 minutes to Franklin. Mature hardwood throughout with good road frontage. This property would be easy to subdivide. Small spring branch runs one of two draws separating broad and gentle ridge top with ideal potential home sites.

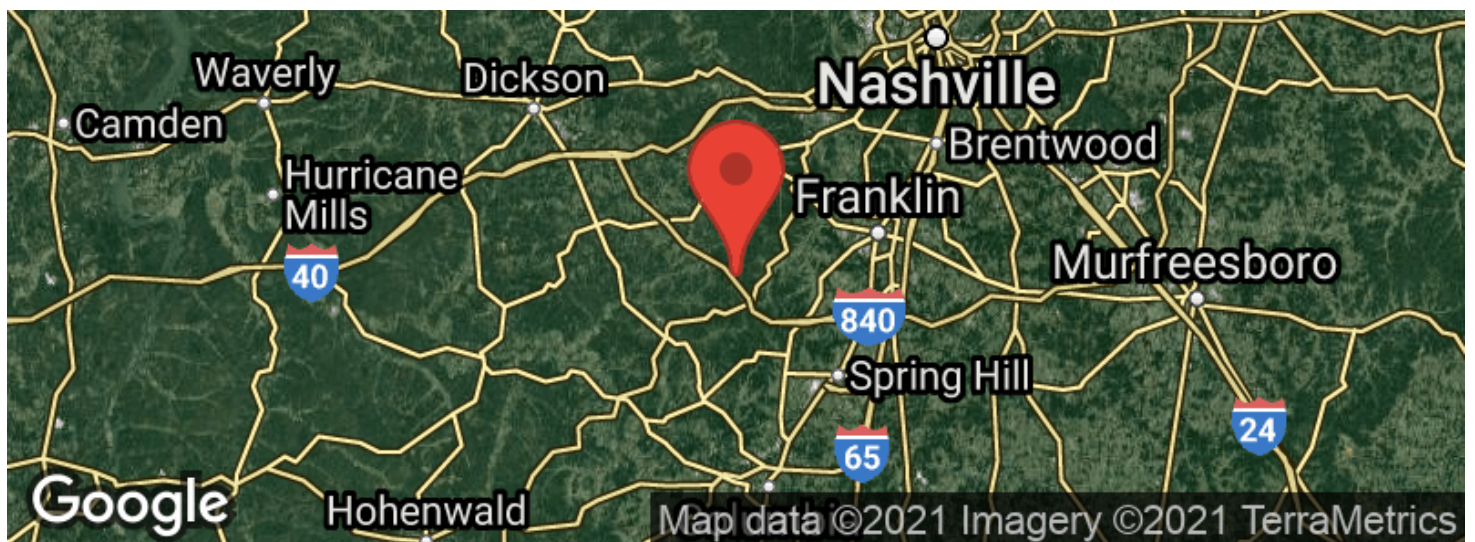

74 Acres Bordering Pinewood Franklin, TN / Williamson County



Locator Maps



Aerial Maps



74 Acres Bordering Pinewood
Franklin, TN / Williamson County

LISTING REPRESENTATIVE

For more information contact:



Representative

Dan McEwen

Mobile

(931) 626-0241

Email

dan@mcewengroup.com

Address

17A Public Sq

City / State / Zip

Columbia, TN 38401

NOTES

[illegible]

DISCLAIMERS

Information in this brochure is provided solely for information purposes and does not constitute an offer to sell or advertise real estate outside the states in which broker or agent licensed. The information presented has been obtained from sources deemed to be reliable, but is not guaranteed or warranted by the agent, broker, or the sellers of these properties. This offering is subject to errors, omissions, prior sale, price change, correction or withdrawal from the market without notice. All references to age, square footage, income, expenses, acreage, carrying capacity, and land classification, etc. are approximate. Prospective buyers are chargeable with and expected to conduct their own independent investigation of the information and the property and to rely only on those results. Sellers reserve the right to accept or reject any and all offers without liability to any buyer or cooperating broker.

Maps are provided for illustration purposes only, the accuracy is not warranted. Parcels on interactive maps are not adjusted to match aerial backgrounds. This information is for reference purposes only and is not a legal document. Data maps contain errors. The seller and seller's agent are making known to all potential buyers that there may be variations between the location of the existing fence lines and the legal description of the deeded property. Seller and seller's agent make no warranties with regard to the location of the fence lines in relationship to the deeded property lines, nor does the Seller make any warranties or representations with regard to the specific acreage contained within the fenced property lines. Seller is selling the property in an "as is" condition, which includes the location of the fences as they exist. Boundaries shown on the accompanying maps are approximate, based on county parcel data. The maps are not to scale. The accuracy of the maps is not guaranteed. Prospective buyers are encouraged to verify fence lines, deeded property lines and acreages using a licensed surveyor at their own expense.

McEwen Group, LLC
17A Public Sq
Columbia, TN 38401
(931) 381-1808
www.mcewengroup.com
