Tract 3 Popham Road
0 Popham Road
Taylorsville, GA 30178

$149,000
5.42± Acres
Bartow County





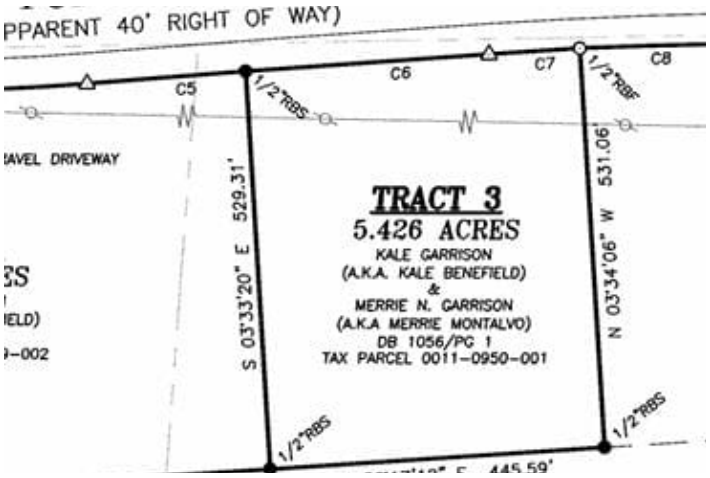

MORE INFO ONLINE:

https://www.garrettlandcompany.com/

SUMMARY

Address
0 Popham Road

City, State Zip
Taylorsville, GA 30178

County
Bartow County

Type
Lot, Recreational Land, Horse Property, Hunting Land

Latitude / Longitude
34.118627 / -84.994469

Acreage
5.42

Price
$149,000

Property Website
www.garrettlandcompany.com







PROPERTY DESCRIPTION

5.426 acres in the farming community of Talyorsville. More information coming soon. The acreage is mostly wooded.

Power and water are available along Popham Road. The seller has not completed a soil test, but has completed a boundary survey. There is not a HOA.








Regional Map

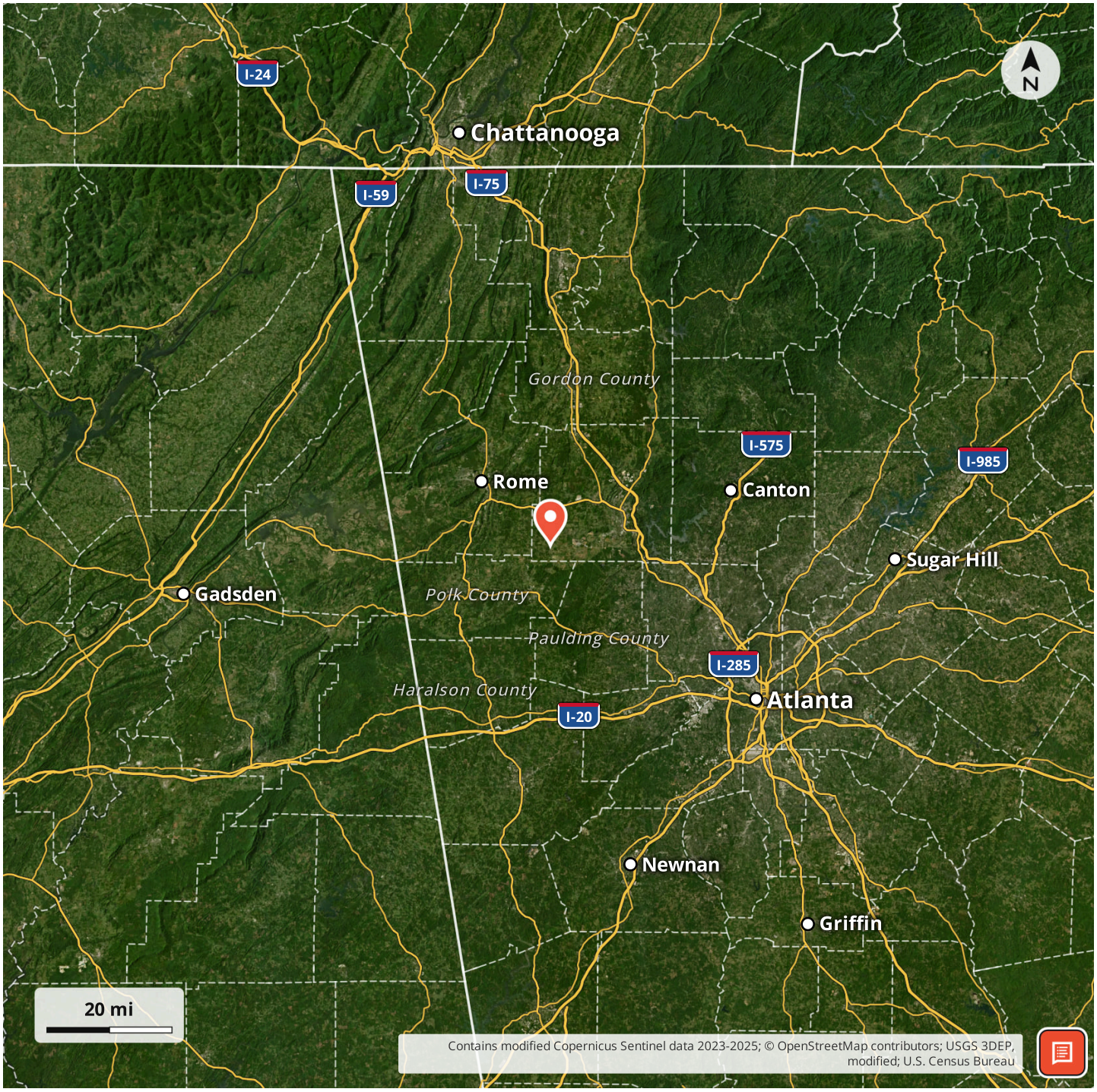

Locator Map

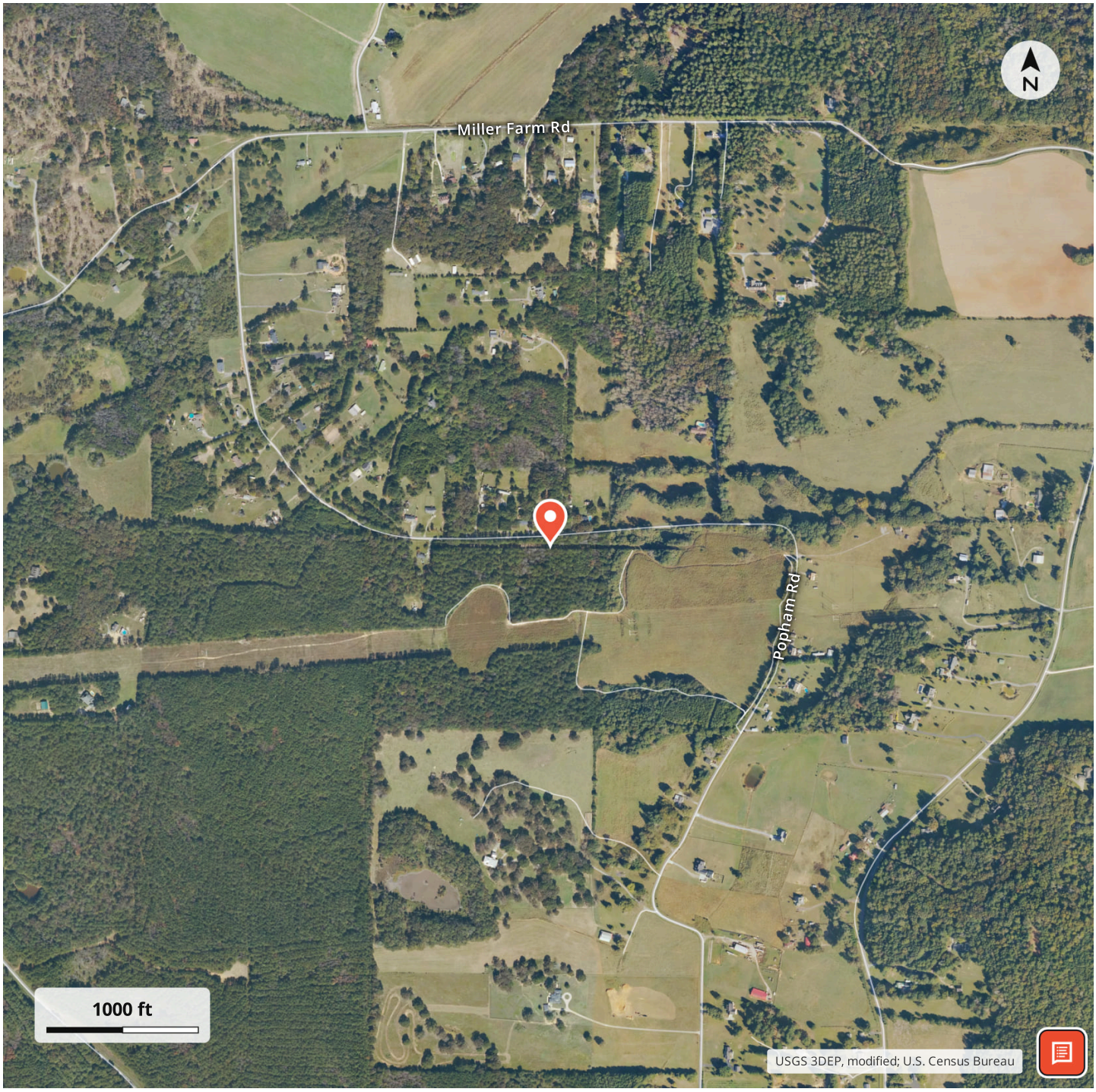
N
Miller Farm Rd
Popham Rd
1000 ft
USGS 3DEP, modified; U.S. Census Bureau

Aerial Map

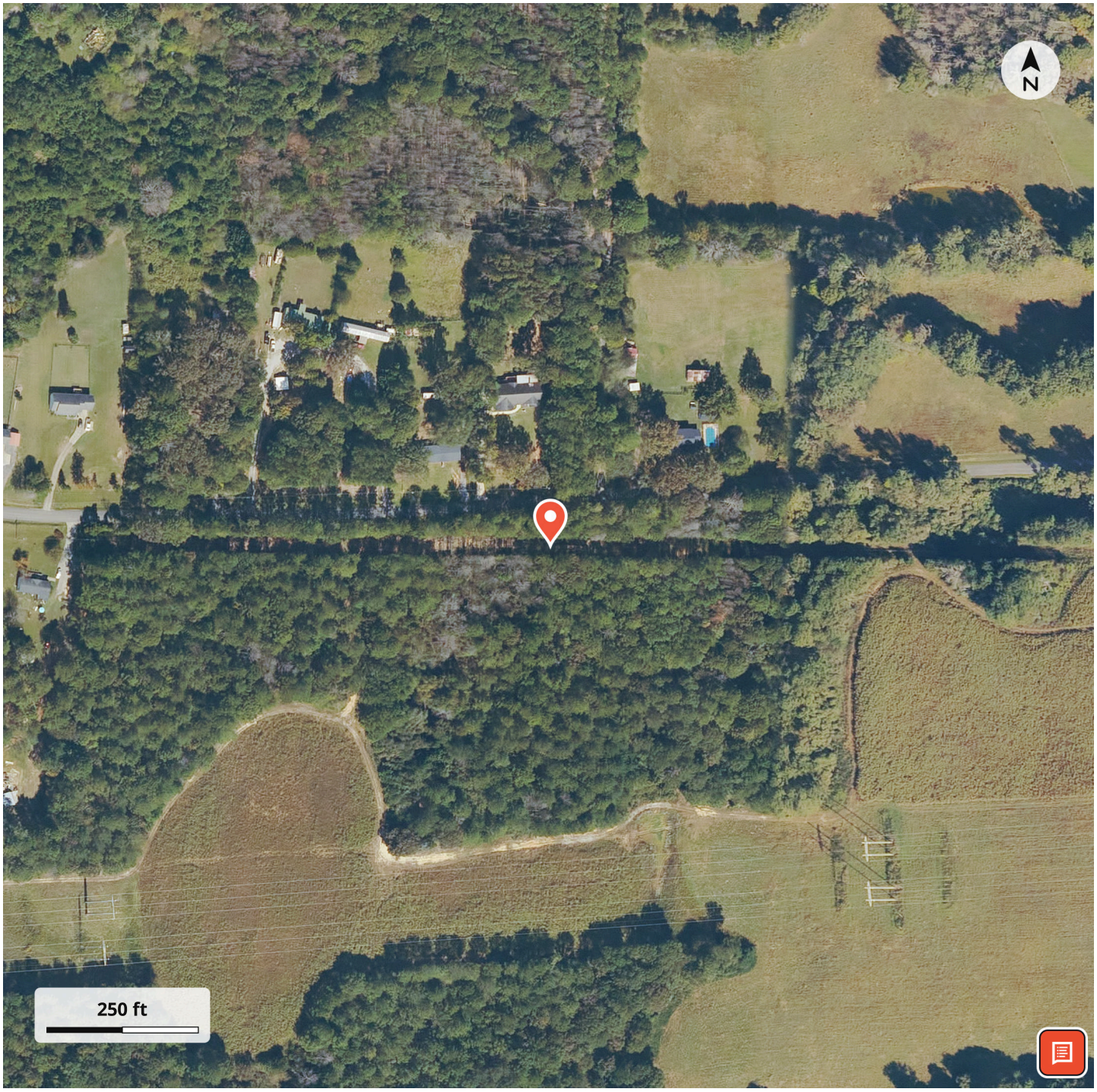

LISTING REPRESENTATIVE

For more information contact:



Representative
Mike Garrett

Mobile
(678) 540-4300

Office
(678) 540-4300

Email
mike@garrettlandco.com

Address
910 Cartersville Highway

City / State / Zip
Rockmart, GA 30153

NOTES

NOTES

DISCLAIMERS

Information in this brochure is provided solely for information purposes and does not constitute an offer to sell or advertise real estate outside the states in which broker or agent licensed. The information presented has been obtained from sources deemed to be reliable, but is not guaranteed or warranted by the agent, broker, or the sellers of these properties. This offering is subject to errors, omissions, prior sale, price change, correction or withdrawal from the market without notice. All references to age, square footage, income, expenses, acreage, carrying capacity, and land classification, etc. are approximate. Prospective buyers are chargeable with and expected to conduct their own independent investigation of the information and the property and to rely only on those results. Sellers reserve the right to accept or reject any and all offers without liability to any buyer or cooperating broker.

Maps are provided for illustration purposes only, the accuracy is not warranted. Parcels on interactive maps are not adjusted to match aerial backgrounds. This information is for reference purposes only and is not a legal document. Data maps contain errors. The seller and seller's agent are making known to all potential buyers that there may be variations between the location of the existing fence lines and the legal description of the deeded property. Seller and seller's agent make no warranties with regard to the location of the fence lines in relationship to the deeded property lines, nor does the Seller make any warranties or representations with regard to the specific acreage contained within the fenced property lines. Seller is selling the property in an “as is” condition, which includes the location of the fences as they exist. Boundaries shown on the accompanying maps are approximate, based on county parcel data. The maps are not to scale. The accuracy of the maps is not guaranteed. Prospective buyers are encouraged to verify fence lines, deeded property lines and acreages using a licensed surveyor at their own expense.

Garrett Land Company
910 Cartersville Highway
Rockmart, GA 30153
(678) 628-3301
https://www.garrettlandcompany.com/