Aerial Map



HAMILTON-MARING Auction Group

Maps Provided By
surety® CUSTOMIZED ONLINE MAPPING
© AgriData, Inc. 2025 www.AgriDataInc.com

Field borders provided by Farm Service Agency as of 5/21/2008.

Boundary Center: 43° 57' 49.05, -92° 24' 13.73

29-106N-13W
Olmsted County
Minnesota

0ft 895ft 1789ft

N W E S

8/27/2026

Soils Map

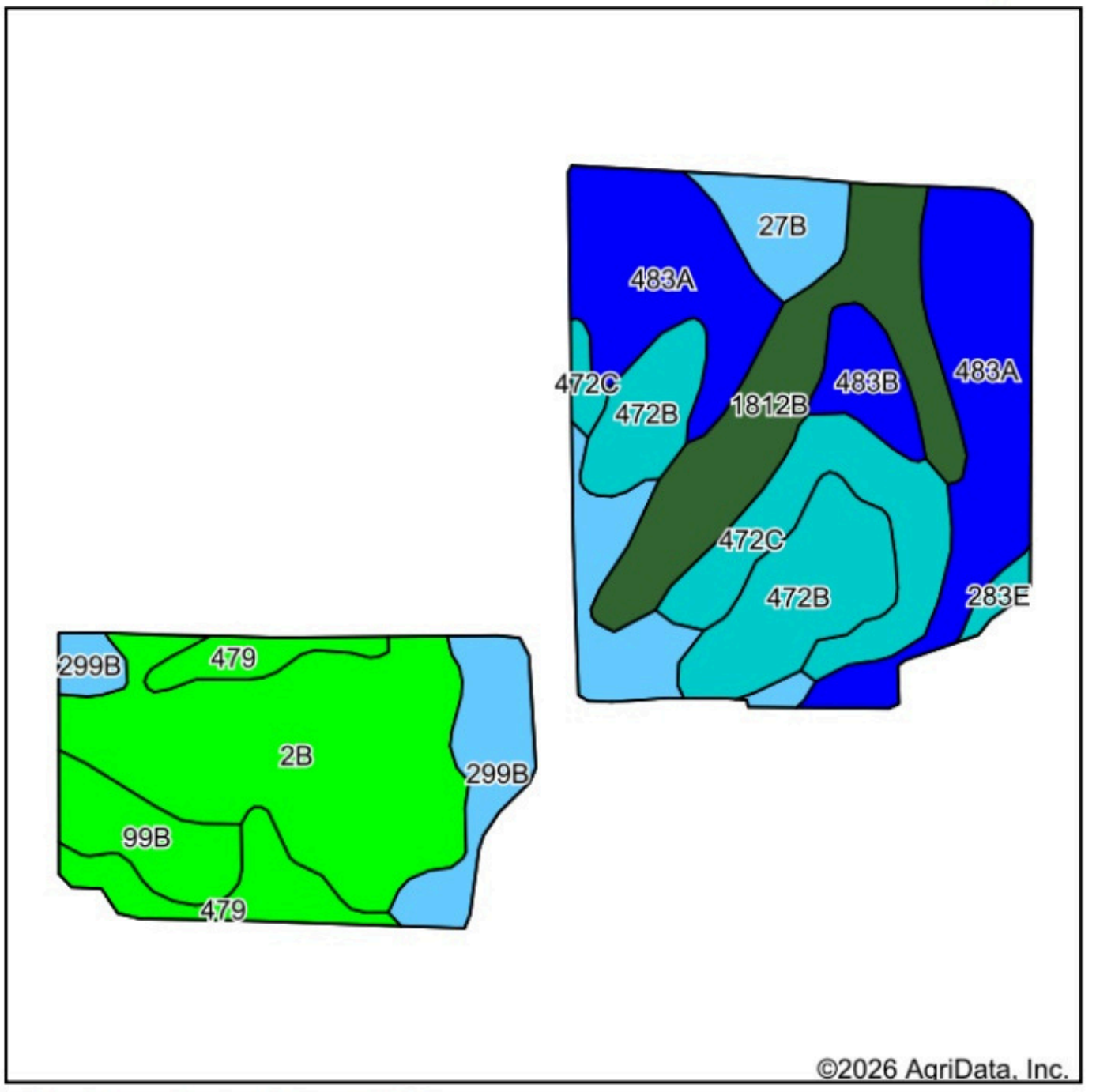

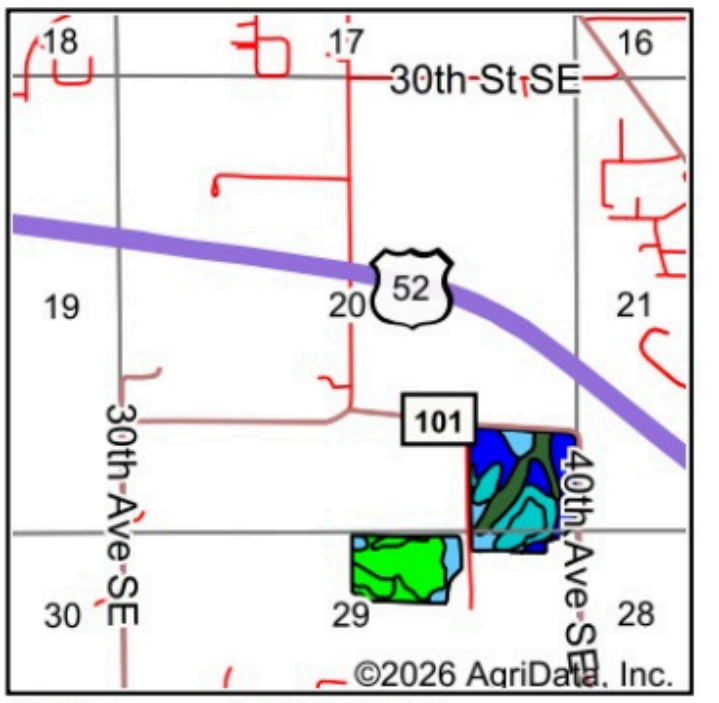

State: **Minnesota**
County: **Olmsted**
Location: **20-106N-13W**
Township: **Marion**
Acres: **58.08**
Date: **8/27/2026**

HAMILTON-MARING Auction Group

Maps Provided By: surety® CUSTOMIZED ONLINE MAPPING
© AgriData, Inc. 2025 www.AgriDataInc.com

N W E S

Soils data provided by USDA and NRCS.

Area Symbol: MN109, Soil Area Version: 20

Code	Soil Description	Acres	Percent of field	PI Legend	Non-Irr Class *c	Productivity Index	*n NCCPI Corn	*n NCCPI Soybeans
483A	Waukee loam, 0 to 2 percent slopes	12.15	21.0%		IIs	69	84	71
2B	Ostrander loam, 2 to 5 percent slopes	11.41	19.6%		IIe	98	76	68
1812B	Terril loam, sandy substratum, 1 to 6 percent slopes	7.12	12.3%		IIe	90	84	80
299B	Rockton loam, 1 to 6 percent slopes	6.24	10.7%		IIe	53	63	53
472B	Channahon loam, 1 to 6 percent slopes	6.23	10.7%		IIIe	31	40	31
472C	Channahon loam, 6 to 12 percent slopes	5.12	8.8%		VIe	28	35	26
479	Floyd silt loam, 1 to 4 percent slopes	3.34	5.8%		IIw	100	71	75
99B	Racine loam, 2 to 5 percent slopes	2.39	4.1%		IIe	91	66	55
27B	Dickinson sandy loam, 2 to 6 percent slopes	2.06	3.5%		IIIe	60	63	44
483B	Waukee loam, 2 to 5 percent slopes	1.61	2.8%		IIs	66	82	69
283E	Plainfield sand, river valley, 12 to 25 percent slopes	0.41	0.7%		IVs	27	24	16
			Weighted Average		**2.51**	**69.9**	***n 68.4**	***n 59.5**

*n: The aggregation method is "Weighted Average using all components"
*c: Using Capabilities Class Dominant Condition Aggregation Method

Soils data provided by USDA and NRCS.

Aerial Map

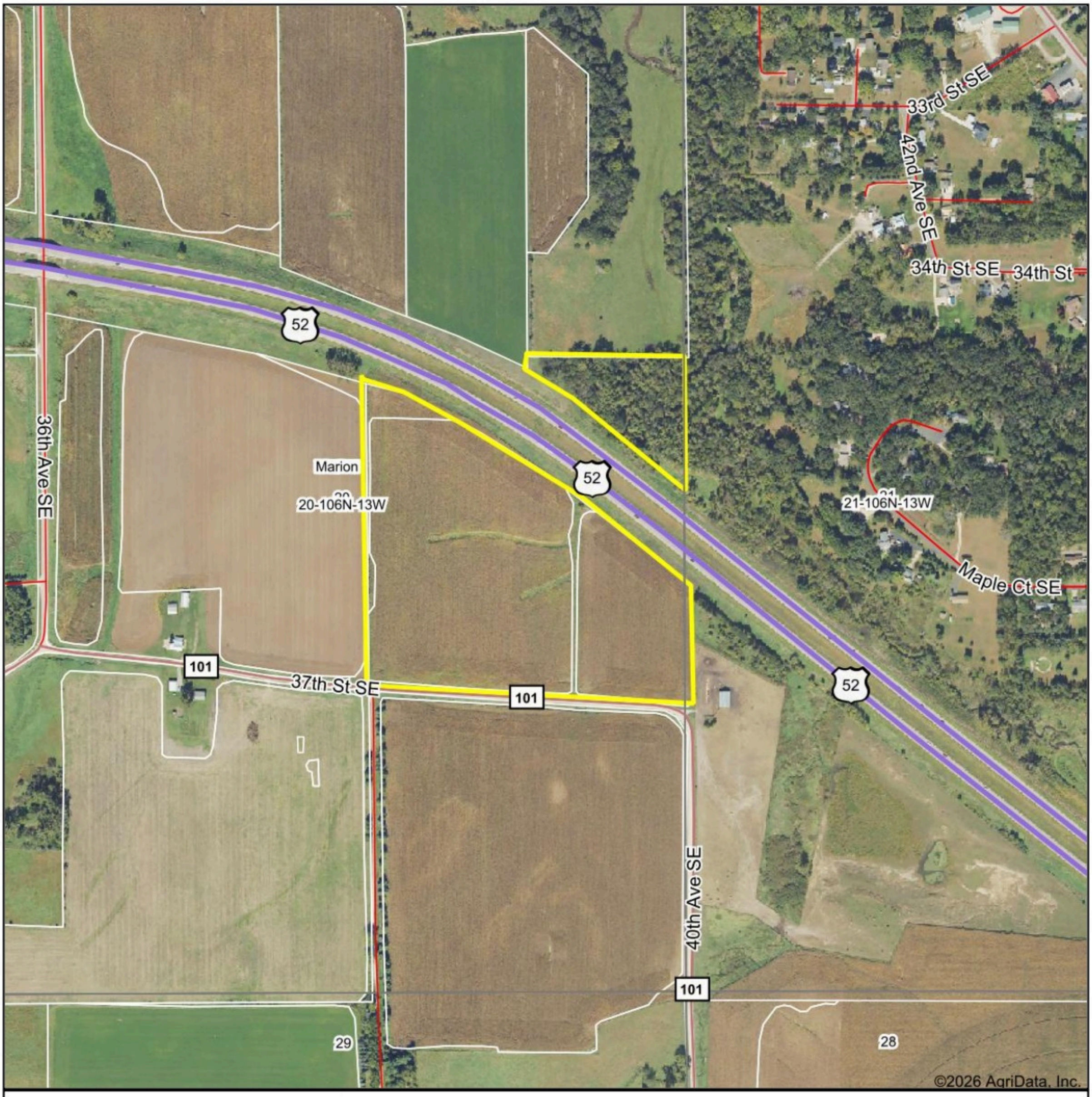

HAMILTON-MARING Auction Group

Maps Provided By surety® CUSTOMIZED ONLINE MAPPING

© AgriData, Inc. 2025 www.AgriDataInc.com

Field borders provided by Farm Service Agency as of 5/21/2008.

Boundary Center: 43° 58' 8.2, -92° 24' 4.67

20-106N-13W
Olmsted County
Minnesota

0ft 630ft 1259ft

N W E S

8/27/2026

Soils Map

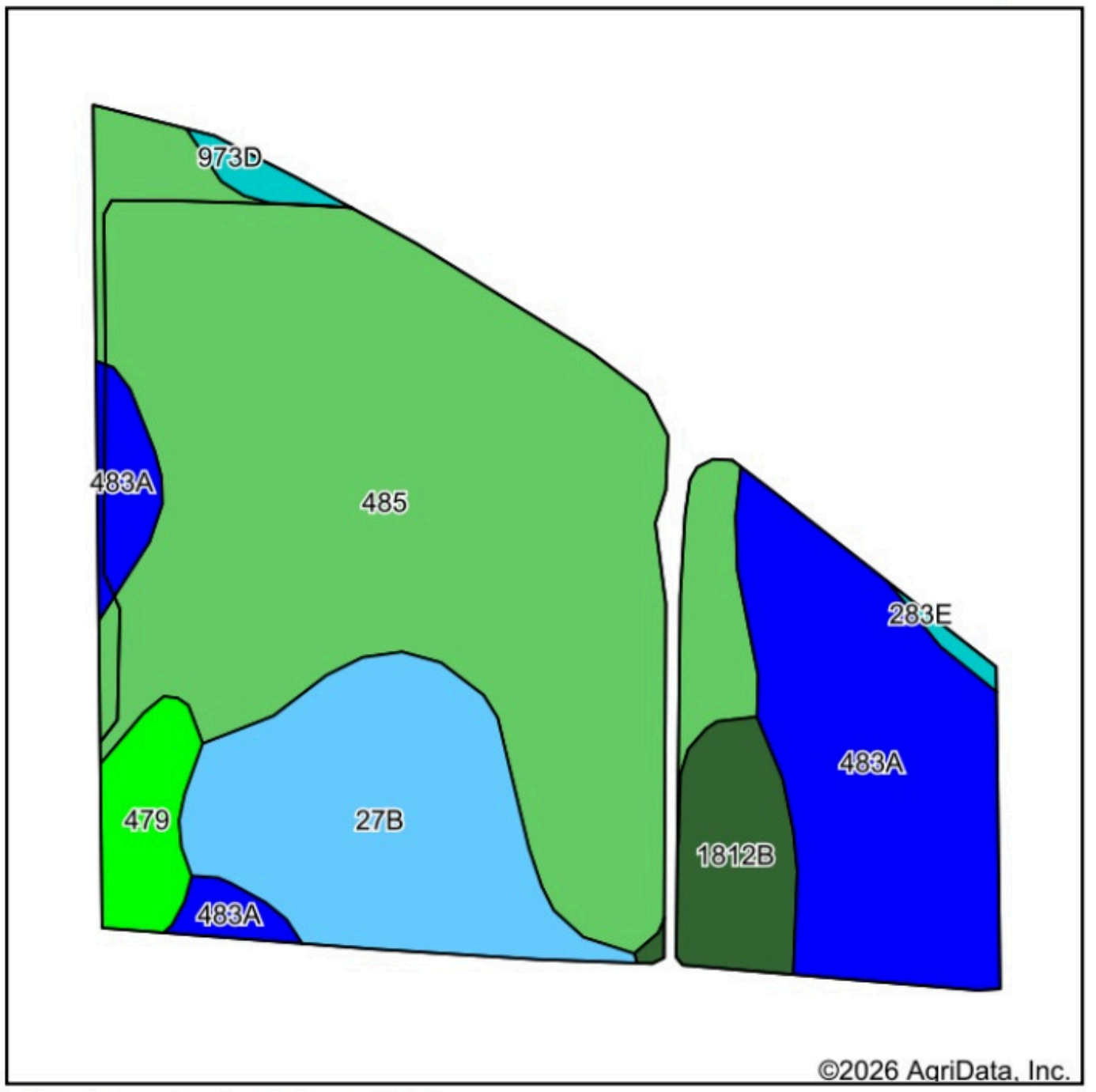

Soils data provided by USDA and NRCS.



State: **Minnesota**
County: **Olmsted**
Location: **20-106N-13W**
Township: **Marion**
Acres: **26.81**
Date: **8/27/2026**

HAMILTON-MARING Auction Group

Maps Provided By:
surety® CUSTOMIZED ONLINE MAPPING
© AgriData, Inc. 2025 www.AgriDataInc.com

N W E S

Area Symbol: MN109, Soil Area Version: 20

Code	Soil Description	Acres	Percent of field	PI Legend	Non-Irr Class *c	Productivity Index	*n NCCPI Corn	*n NCCPI Soybeans
485	Lawler loam	14.77	55.1%		IIs	77	83	57
483A	Waukee loam, 0 to 2 percent slopes	5.33	19.9%		IIs	69	84	71
27B	Dickinson sandy loam, 2 to 6 percent slopes	4.14	15.4%		IIIe	60	63	44
1812B	Terril loam, sandy substratum, 1 to 6 percent slopes	1.35	5.0%		IIe	90	84	80
479	Floyd silt loam, 1 to 4 percent slopes	0.90	3.4%		IIw	100	71	75
973D	Brodale-Sogn complex, 12 to 25 percent slopes	0.22	0.8%		VIIs	8	32	24
283E	Plainfield sand, river valley, 12 to 25 percent slopes	0.10	0.4%		IVs	27	24	16
			Weighted Average		**2.20**	**73.5**	***n 79.1**	***n 59.1**

*n: The aggregation method is "Weighted Average using all components"
*c: Using Capabilities Class Dominant Condition Aggregation Method

Soils data provided by USDA and NRCS.

Crop Summary Map - 2026



Map Center: 43° 58' 28.09, -92° 24' 25.7

	CropName	ActualAcres
No Data		

HAMILTON-MARING Auction Group

Maps Provided By:
surety® CUSTOMIZED ONLINE MAPPING
© AgriData, Inc. 2025 www.AgriDataInc.com

Owner/Operator:

Total Acres: 46.7

Date: 8/27/2026

Farm Name(s):

Field ID's:

N W E S

Field borders provided by Farm Service Agency as of 5/21/2008.

Soils Map

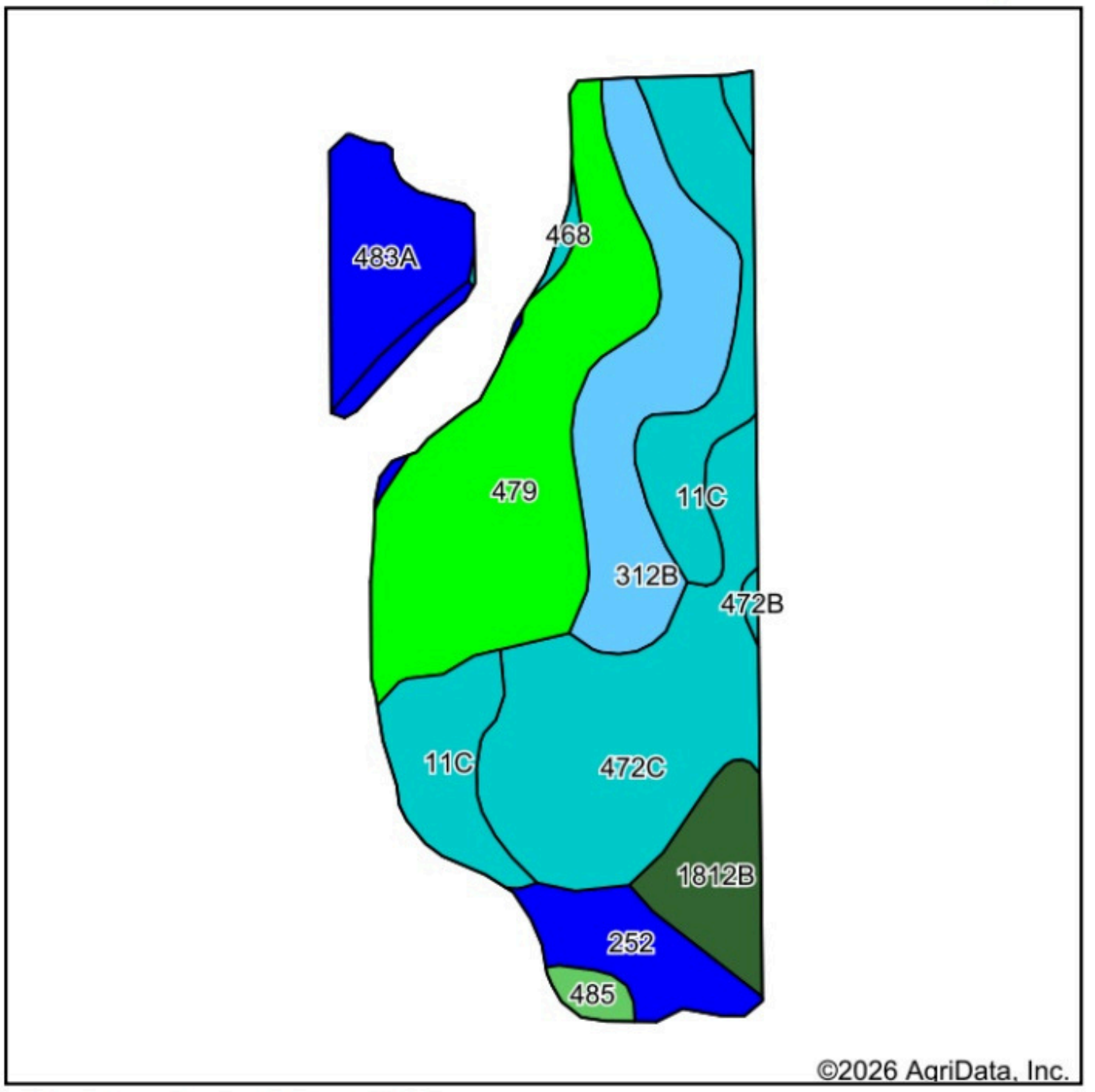

Soils data provided by USDA and NRCS.

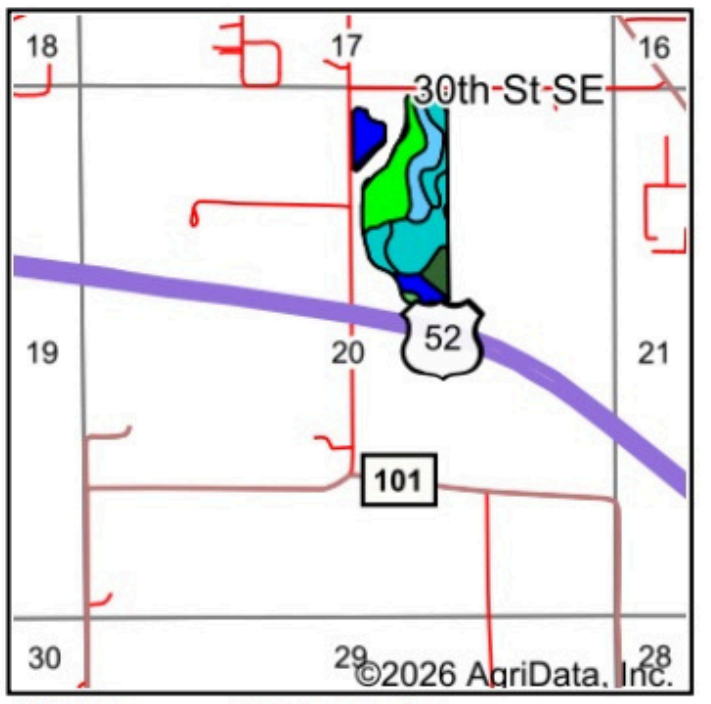

State: **Minnesota**
County: **Olmsted**
Location: **20-106N-13W**
Township: **Marion**
Acres: **32.98**
Date: **8/27/2026**

HAMILTON-MARING Auction Group

Maps Provided By:
surety® CUSTOMIZED ONLINE MAPPING
© AgriData, Inc. 2025 www.AgriDataInc.com

N W E S

Area Symbol: MN109, Soil Area Version: 20

Code	Soil Description	Acres	Percent of field	PI Legend	Non-Irr Class *c	Productivity Index	*n NCCPI Corn	*n NCCPI Soybeans
479	Floyd silt loam, 1 to 4 percent slopes	8.04	24.3%		IIw	100	71	75
472C	Channahon loam, 6 to 12 percent slopes	7.36	22.3%		VIe	28	35	26
11C	Sogn loam, 4 to 12 percent slopes	5.05	15.3%		VIIs	19	18	14
312B	Shullsburg silt loam, 2 to 6 percent slopes	5.00	15.2%		IIe	56	81	69
483A	Waukee loam, 0 to 2 percent slopes	2.64	8.0%		IIs	69	84	71
252	Marshan silt loam	2.32	7.0%		IIIw	62	46	31
1812B	Terril loam, sandy substratum, 1 to 6 percent slopes	1.93	5.9%		IIe	90	84	80
485	Lawler loam	0.38	1.2%		IIs	77	83	57
468	Otter silt loam, channeled	0.17	0.5%		VIw	20	15	18
472B	Channahon loam, 1 to 6 percent slopes	0.09	0.3%		IIIe	31	40	31
			Weighted Average		**3.75**	**58.3**	***n 56.2**	***n 50.1**

*n: The aggregation method is "Weighted Average using all components"
*c: Using Capabilities Class Dominant Condition Aggregation Method

Soils data provided by USDA and NRCS.

Aerial Map

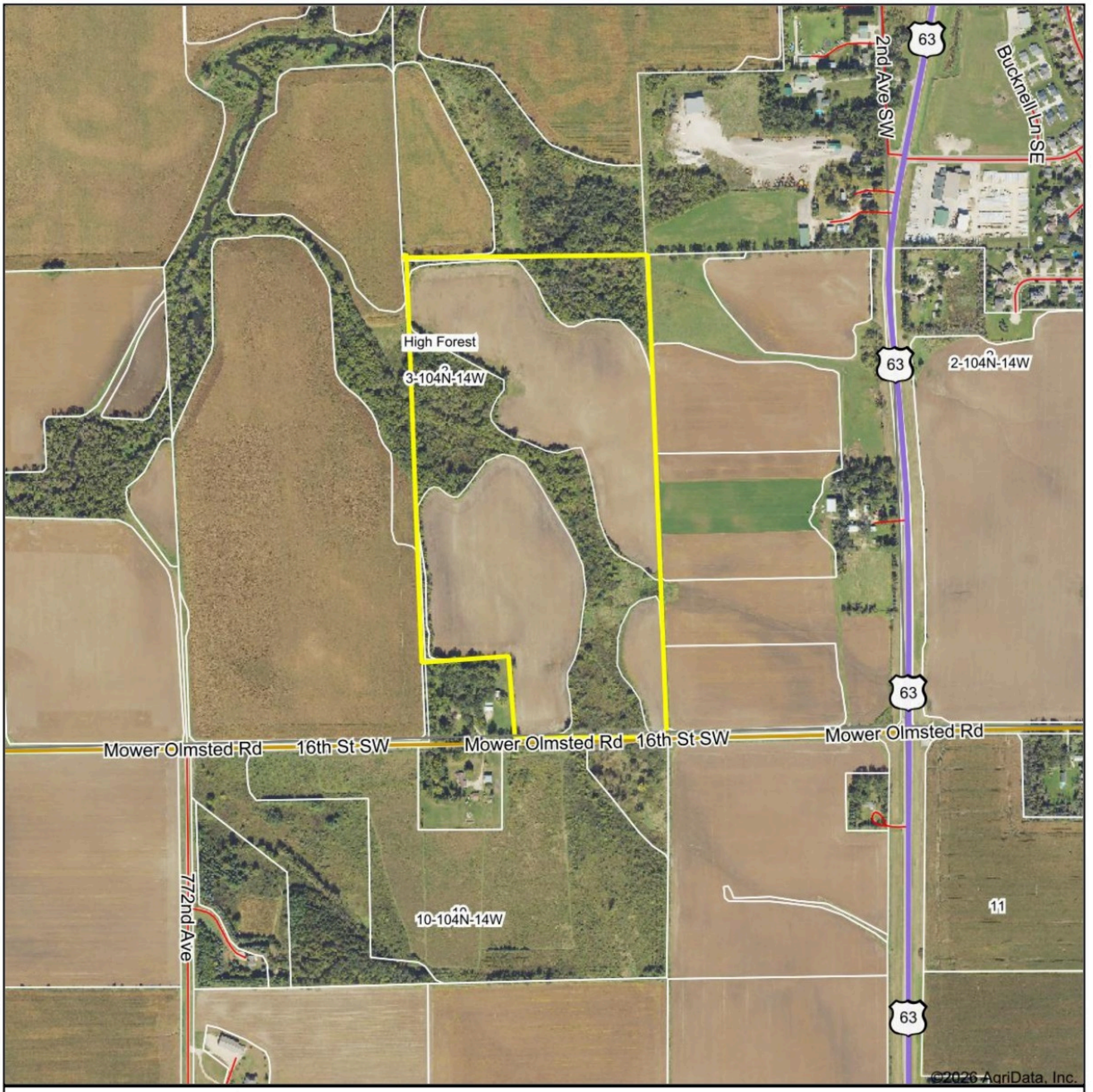

HAMILTON-MARING Auction Group

Maps Provided By
surety® CUSTOMIZED ONLINE MAPPING
© AgriData, Inc. 2025 www.AgriDataInc.com

Boundary Center: 43° 50' 15.62, -92° 29' 48.87

0ft 846ft 1691ft

3-104N-14W
Olmsted County
Minnesota

N W E S

8/27/2026

Field borders provided by Farm Service Agency as of 5/21/2008.

Soils Map

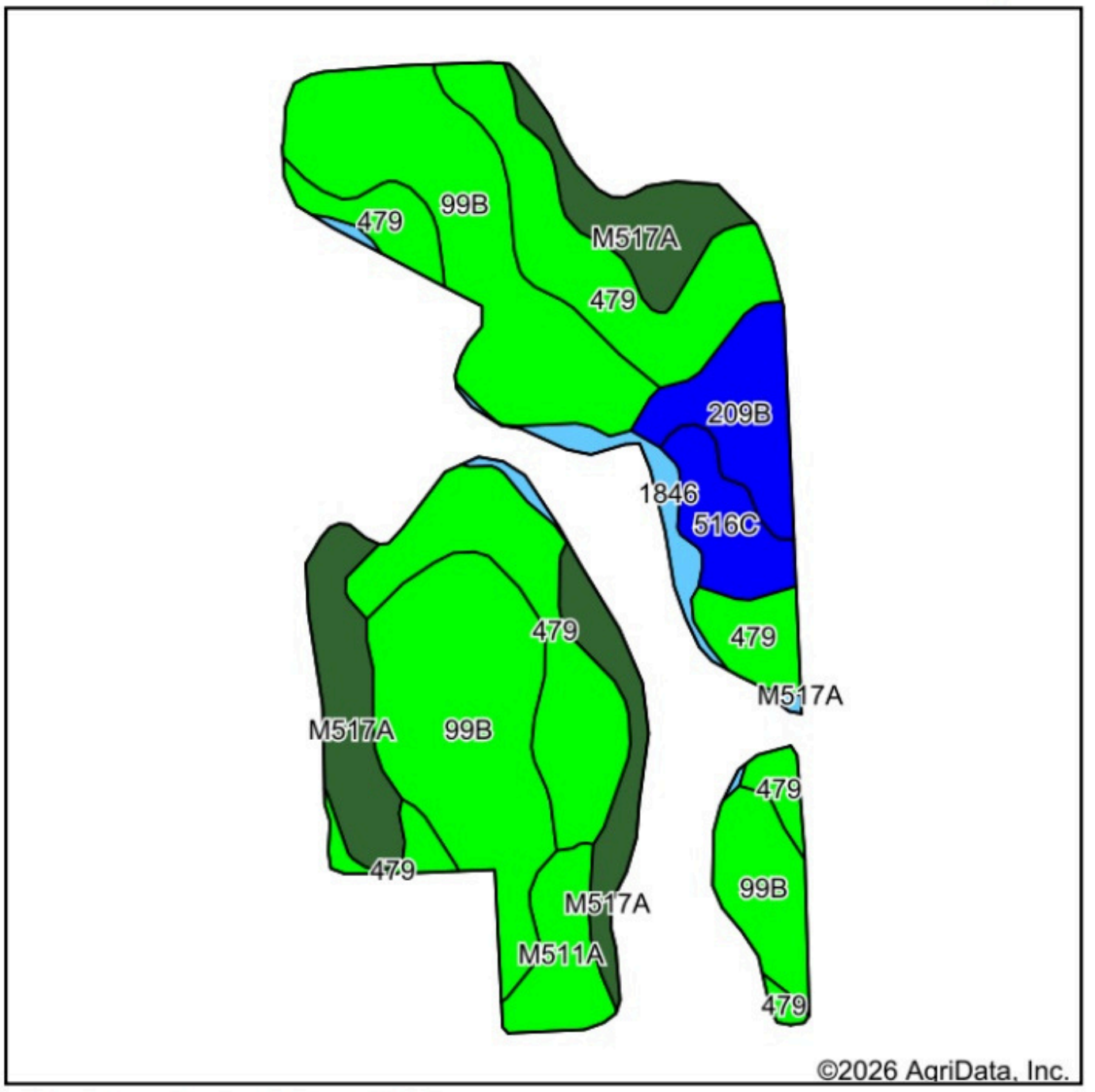

Soils data provided by USDA and NRCS.

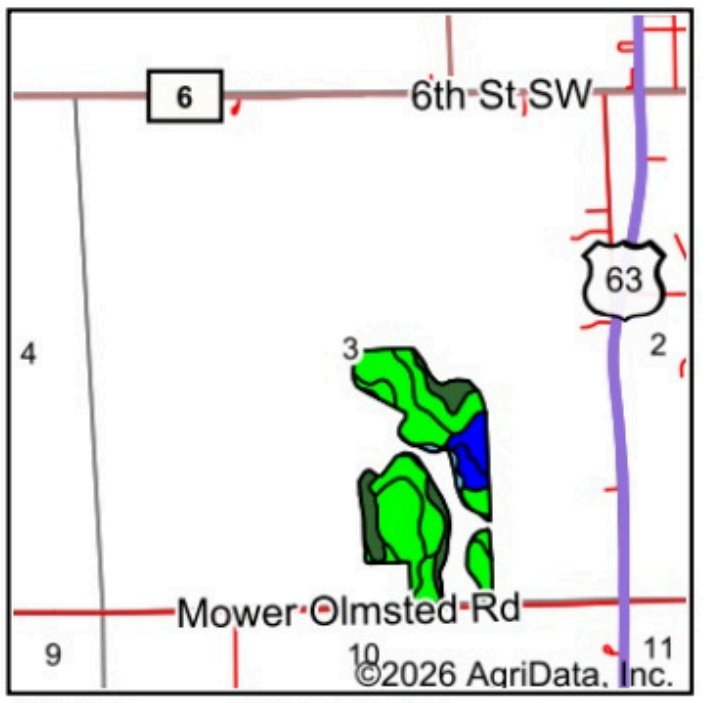

State: **Minnesota**
County: **Olmsted**
Location: **3-104N-14W**
Township: **High Forest**
Acres: **49.87**
Date: **8/27/2026**

HAMILTON-MARING Auction Group

Maps Provided By:
surety® CUSTOMIZED ONLINE MAPPING
© AgriData, Inc. 2025 www.AgriDataInc.com

N W E S

Area Symbol: MN109, Soil Area Version: 20

Code	Soil Description	Acres	Percent of field	PI Legend	Non-Irr Class *c	Productivity Index	*n NCCPI Corn	*n NCCPI Soybeans
99B	Racine loam, 2 to 5 percent slopes	18.96	37.9%		IIe	91	66	55
479	Floyd silt loam, 1 to 4 percent slopes	14.44	29.0%		IIw	100	71	75
M517A	Clyde silty clay loam, 0 to 3 percent slopes	7.82	15.7%		IIw	86	90	85
209B	Kegonsa silt loam, 2 to 6 percent slopes	2.95	5.9%		IIe	69	68	53
M511A	Readlyn silt loam, 1 to 3 percent slopes	2.12	4.3%		Iw	100	80	68
516C	Dowagiac sandy loam, 6 to 12 percent slopes	2.05	4.1%		IIIe	61	67	51
1846	Kato silty clay loam, depressional	1.53	3.1%		IIIw	57	47	35
			Weighted Average		**2.03**	**89.6**	***n 71.4**	***n 65.2**

*n: The aggregation method is "Weighted Average using all components"
*c: Using Capabilities Class Dominant Condition Aggregation Method

Soils data provided by USDA and NRCS.