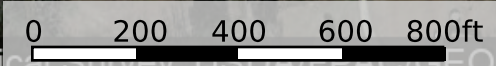


**+/- 5.83 acres Thompson Columbus KR**  
Columbus County, North Carolina, 5.83 AC +/-




Google

Imagery ©2022 Maxar Technologies, U.S. Geological Survey, USDA/NRCS/Geo



 Boundary

Jamie Pierce

 The information contained herein was obtained from sources deemed to be reliable. MapRight Services makes no warranties or guarantees as to the completeness or accuracy thereof.

|  Boundary 5.83 ac

SOIL CODE	SOIL DESCRIPTION	ACRES	%	CPI	NCCPI	CAP
WaB	Wagram loamy fine sand, 0 to 6 percent slopes	5.08	87.14	0	59	2s
Co	Coxville loam	0.58	9.95	0	77	3w
NoB	Norfolk loamy fine sand, 2 to 6 percent slopes	0.17	2.92	0	72	2e
TOTALS		5.83(*)	100%	-	61.17	2.1

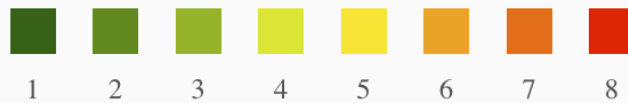
(\*) Total acres may differ in the second decimal compared to the sum of each acreage soil. This is due to a round error because we only show the acres of each soil with two decimal.

### Capability Legend

Increased Limitations and Hazards

Decreased Adaptability and Freedom of Choice Users

Land, Capability



	1	2	3	4	5	6	7	8
'Wild Life'	•	•	•	•	•	•	•	•
Forestry	•	•	•	•	•	•	•	
Limited	•	•	•	•	•	•	•	
Moderate	•	•	•	•	•	•		
Intense	•	•	•	•	•			
Limited	•	•	•	•				
Moderate	•	•	•					
Intense	•	•						
Very Intense	•							

### Grazing Cultivation

(c) climatic limitations (e) susceptibility to erosion

(s) soil limitations within the rooting zone (w) excess of water