

Salt Fork Six Sixty
126 S Pennsylvania Ave
Mangum, OK 73554

\$1,980,000
660± Acres
Greer County



Salt Fork Six Sixty
Mangum, OK / Greer County

SUMMARY

Address

126 S Pennsylvania Ave

City, State Zip

Mangum, OK 73554

County

Greer County

Type

Farms, Hunting Land, Ranches, Recreational Land

Latitude / Longitude

34.872004 / -99.504256

Acreage


660

Price

\$1,980,000

Property Website

<https://ttranchgroup.com/property/salt-fork-six-sixty-greer-oklahoma/56024/>



Salt Fork Six Sixty Mangum, OK / Greer County

PROPERTY DESCRIPTION

Salt Fork Six Sixty

660 +/- Acres Greer County Oklahoma

Plateau and Canyon Country! It looks like the set for an old Cowboys and Indians movie. Located just a mile and a half west of the quaint town of Mangum in southwest Oklahoma.

Salt Fork Six Sixty has the Salt Fork of the Red River as it's southern boundary. In this area the river is seasonal and tree lined making the property ideal habitat for wildlife. Fish Creek, which according to the owner "has never gone dry", meanders its way through the west side property.

The property has excellent hunting including highly desirable Bob White Quail, Doves, Turkeys, Whitetail Deer, Mule Deer and according the local Game Warden, free ranging Elk have been spotted traveling along the Salt Fork. Additionally, there are wild hogs, coyotes, bobcats and other varmints. Local residents report seeing an occasional mountain lion.

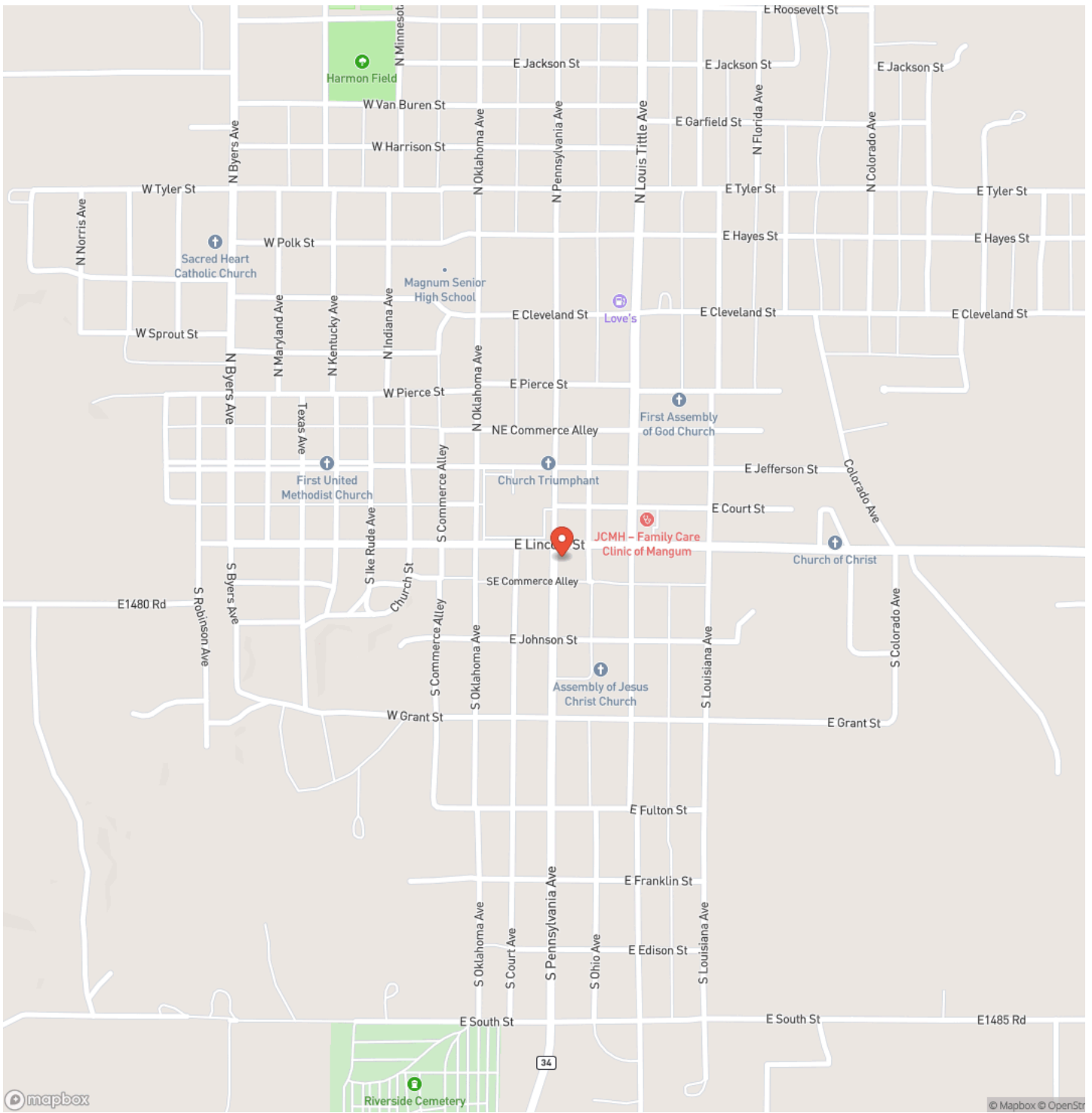
Three solar powered water wells and throughs provide year around water for the wildlife and livestock. These wells were a huge investment for the owner and were installed about eight years ago.

The property is located on 1480 west of Mangum about a mile and a half on the south side. Mangum is the county seat for Greer County. There are several restaurants in Mangum including Loop Pizza Grill, J & P El Buen Café, Tigers Den. There is a big United Supermarket Store located on 283 in north Mangum.

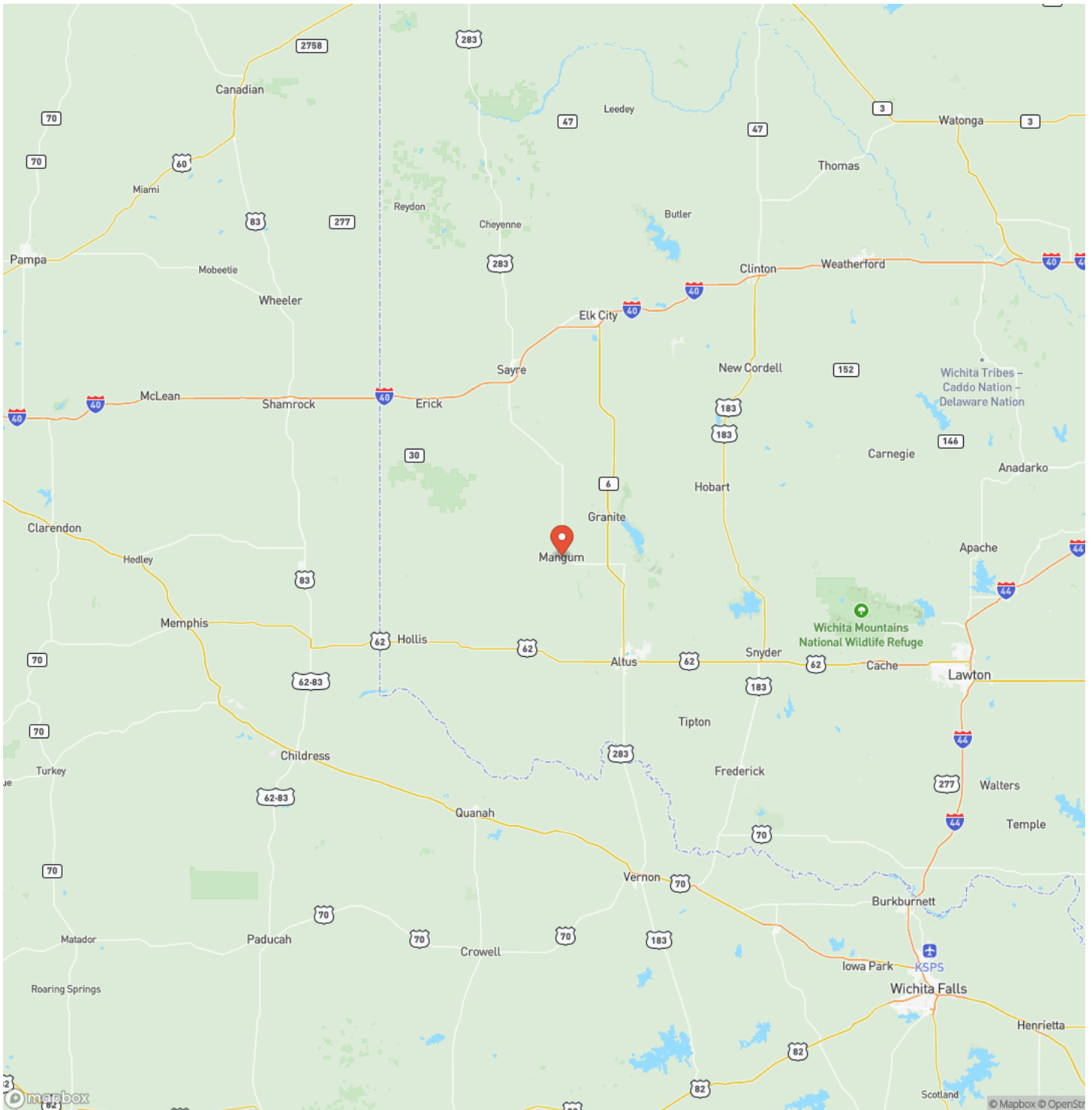
Minerals: Contact broker for details



Locator Map



Locator Map



Satellite Map



LISTING REPRESENTATIVE

For more information contact:



Representative

TT Ranch Group

Mobile

(214) 396-9692

Office

(214) 396-9692

Email

info@ttranchgroup.com

Address

3131 Turtle Creek Blvd.

City / State / Zip

NOTES

[illegible]

This image shows a single sheet of white paper with horizontal ruling lines. The lines are evenly spaced and run across the width of the page. There are no margins, text, or other markings on the paper.

DISCLAIMERS

Information in this brochure is provided solely for information purposes and does not constitute an offer to sell or advertise real estate outside the states in which broker or agent licensed. The information presented has been obtained from sources deemed to be reliable, but is not guaranteed or warranted by the agent, broker, or the sellers of these properties. This offering is subject to errors, omissions, prior sale, price change, correction or withdrawal from the market without notice. All references to age, square footage, income, expenses, acreage, carrying capacity, and land classification, etc. are approximate. Prospective buyers are chargeable with and expected to conduct their own independent investigation of the information and the property and to rely only on those results. Sellers reserve the right to accept or reject any and all offers without liability to any buyer or cooperating broker.

Maps are provided for illustration purposes only, the accuracy is not warranted. Parcels on interactive maps are not adjusted to match aerial backgrounds. This information is for reference purposes only and is not a legal document. Data maps contain errors. The seller and seller's agent are making known to all potential buyers that there may be variations between the location of the existing fence lines and the legal description of the deeded property. Seller and seller's agent make no warranties with regard to the location of the fence lines in relationship to the deeded property lines, nor does the Seller make any warranties or representations with regard to the specific acreage contained within the fenced property lines. Seller is selling the property in an "as is" condition, which includes the location of the fences as they exist. Boundaries shown on the accompanying maps are approximate, based on county parcel data. The maps are not to scale. The accuracy of the maps is not guaranteed. Prospective buyers are encouraged to verify fence lines, deeded property lines and acreages using a licensed surveyor at their own expense.



TT Ranch Group
3131 Turtle Creek Blvd.
Dallas, TX 75219
(214) 659-1554
www.ttranchgroup.com

