



Boundary

| Boundary 123.11 ac

SOIL CODE	SOIL DESCRIPTION	ACRES	%	CPI	NCCPI	CAP
HeA	Henry silt loam, 0 to 1 percent slopes	46.46	37.74	0	55	3w
GrB	Grenada silt loam, 1 to 3 percent slopes	30.28	24.59	0	62	2e
CIA	Calloway silt loam, 0 to 1 percent slopes	19.66	15.97	0	56	2w
CIB	Calloway silt loam, 1 to 3 percent slopes	18.73	15.21	0	55	2e
CaA	Calhoun silt loam, 0 to 1 percent slopes	4.36	3.54	0	63	3w
TcA	Tichnor silt loam, 0 to 1 percent slopes, frequently flooded	3.62	2.94	0	48	4w
TOTALS		123.12(*)	100%	-	56.95	2.47









(*) Total acres may differ in the second decimal compared to the sum of each acreage soil. This is due to a round error because we only show the acres of each soil with two decimal.

Capability Legend

Increased Limitations and Hazards

Decreased Adaptability and Freedom of Choice Users

Land, Capability

								
	1	2	3	4	5	6	7	8
'Wild Life'	•	•	•	•	•	•	•	•
Forestry	•	•	•	•	•	•	•	
Limited	•	•	•	•	•	•	•	
Moderate	•	•	•	•	•	•		
Intense	•	•	•	•	•			
Limited	•	•	•	•				
Moderate	•	•	•					
Intense	•	•						
Very Intense	•							

Grazing Cultivation

(c) climatic limitations (e) susceptibility to erosion

(s) soil limitations within the rooting zone (w) excess of water