

60 Acres in the Duck River Valley
4031 Williamsport Pike
Williamsport, TN 38487

\$499,900
60.900 +/- acres
Maury County



60 Acres in the Duck River Valley Williamsport, TN / Maury County

SUMMARY

Address

4031 Williamsport Pike

City, State Zip

Williamsport, TN 38487

County

Maury County

Type

Farms, Residential Property, Recreational Land,
Undeveloped Land

Latitude / Longitude

35.7139 / -87.2375

Acreage

60.900

Price

\$499,900

Property Website

<https://mcewengroup.com/detail/60-acres-in-the-duck-river-valley-maury-tennessee/22333>




**60 Acres in the Duck River Valley
Williamsport, TN / Maury County**

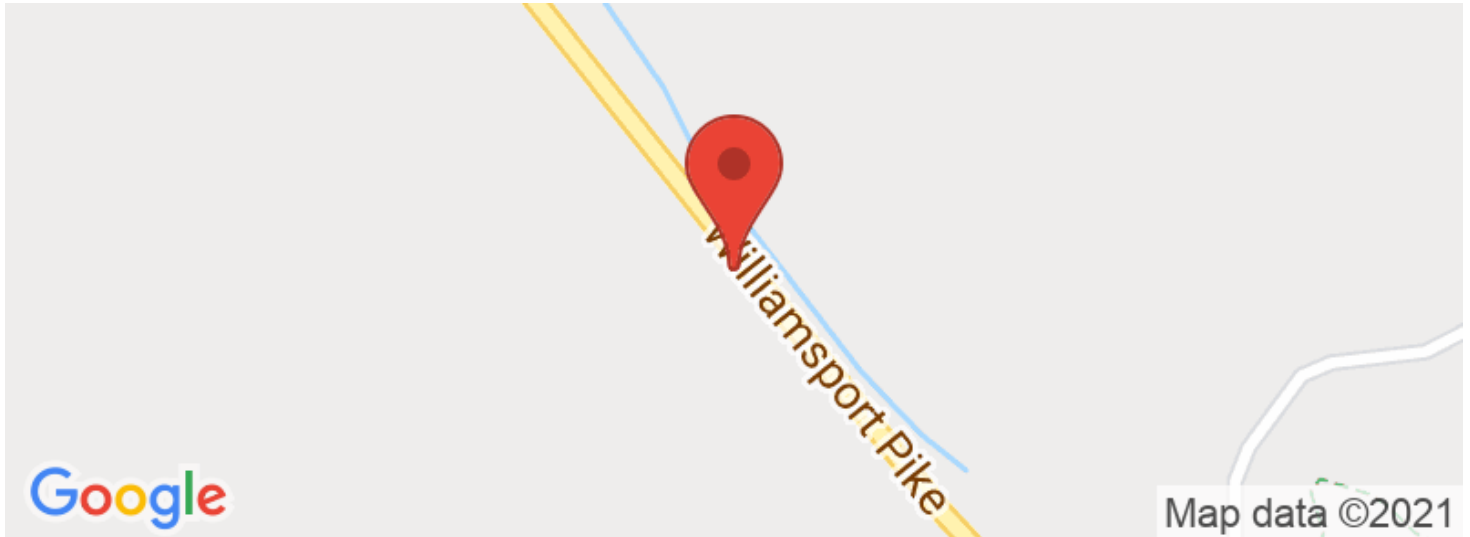
PROPERTY DESCRIPTION

Gorgeous acreage in the rural farming community of Williamsport. Property consist old store building and single-wide trailer of little to no value. Panoramic views from hilltop and gently sloping pastures in the back of property overlooking Natchez Trace Parkway and Duck River Valley.


**60 Acres in the Duck River Valley
Williamsport, TN / Maury County**



Locator Maps



Aerial Maps



60 Acres in the Duck River Valley
Williamsport, TN / Maury County

LISTING REPRESENTATIVE

For more information contact:



Representative

John McEwen

Mobile

(931) 628-1749

Office

(931) 381-1808

Email

john@mcewengroup.com

Address

17A Public Square

City / State / Zip

Columbia, TN 38401

NOTES

This image shows a blank sheet of white paper with horizontal ruling lines. The lines are evenly spaced and run across the width of the page. There are no margins, text, or other markings on the paper.

DISCLAIMERS

Information in this brochure is provided solely for information purposes and does not constitute an offer to sell or advertise real estate outside the states in which broker or agent licensed. The information presented has been obtained from sources deemed to be reliable, but is not guaranteed or warranted by the agent, broker, or the sellers of these properties. This offering is subject to errors, omissions, prior sale, price change, correction or withdrawal from the market without notice. All references to age, square footage, income, expenses, acreage, carrying capacity, and land classification, etc. are approximate. Prospective buyers are chargeable with and expected to conduct their own independent investigation of the information and the property and to rely only on those results. Sellers reserve the right to accept or reject any and all offers without liability to any buyer or cooperating broker.

Maps are provided for illustration purposes only, the accuracy is not warranted. Parcels on interactive maps are not adjusted to match aerial backgrounds. This information is for reference purposes only and is not a legal document. Data maps contain errors. The seller and seller's agent are making known to all potential buyers that there may be variations between the location of the existing fence lines and the legal description of the deeded property. Seller and seller's agent make no warranties with regard to the location of the fence lines in relationship to the deeded property lines, nor does the Seller make any warranties or representations with regard to the specific acreage contained within the fenced property lines. Seller is selling the property in an "as is" condition, which includes the location of the fences as they exist. Boundaries shown on the accompanying maps are approximate, based on county parcel data. The maps are not to scale. The accuracy of the maps is not guaranteed. Prospective buyers are encouraged to verify fence lines, deeded property lines and acreages using a licensed surveyor at their own expense.

McEwen Group, LLC
17A Public Sq
Columbia, TN 38401
(931) 381-1808
www.mcewengroup.com
