

**127 Acres in Hickman County**  
**0 Green Acre Lane**  
**Nunnely, TN 37137**

**\$350,000**  
**127.440± Acres**  
**Hickman County**





## 127 Acres in Hickman County Nunnely, TN / Hickman County

### **SUMMARY**

#### **Address**

0 Green Acre Lane

#### **City, State Zip**

Nunnely, TN 37137

#### **County**

Hickman County

#### **Type**

Farms, Hunting Land, Recreational Land, Undeveloped Land, Business Opportunity, Lot

#### **Latitude / Longitude**

35.873862 / -87.460476

#### **Taxes (Annually)**

366

#### **Acreage**

127.440

#### **Price**

\$350,000

#### **Property Website**

<https://mcewen.realstackweb.com/detail/127-acres-in-hickman-county-hickman-tennessee/49183>



## 127 Acres in Hickman County Nunnelly, TN / Hickman County

---

### **PROPERTY DESCRIPTION**

Welcome to your dream recreational paradise! This stunning property boasts an idyllic location with frontage on the pristine Mill Creek, stocked with Rainbow Trout by the TWRA every spring. A 35x25 metal barn serves as the ultimate storage solution for your UTVs, equipment, and RV, while a convenient pole barn provides additional covered space. The sellers have thoughtfully planted around 20 trees, including chestnuts, persimmons, apples, pears, and plums as well as approximately 3 acres of wildlife food plots and two well-appointed shooting houses. A serene spring branch meanders through a portion of the property, enhancing the scenic beauty. Dip into the crystal-clear waters of Mill Creek during the summer months, and enjoy the breathtaking forest, perfect for hunting, hiking, and trail riding throughout the winter.



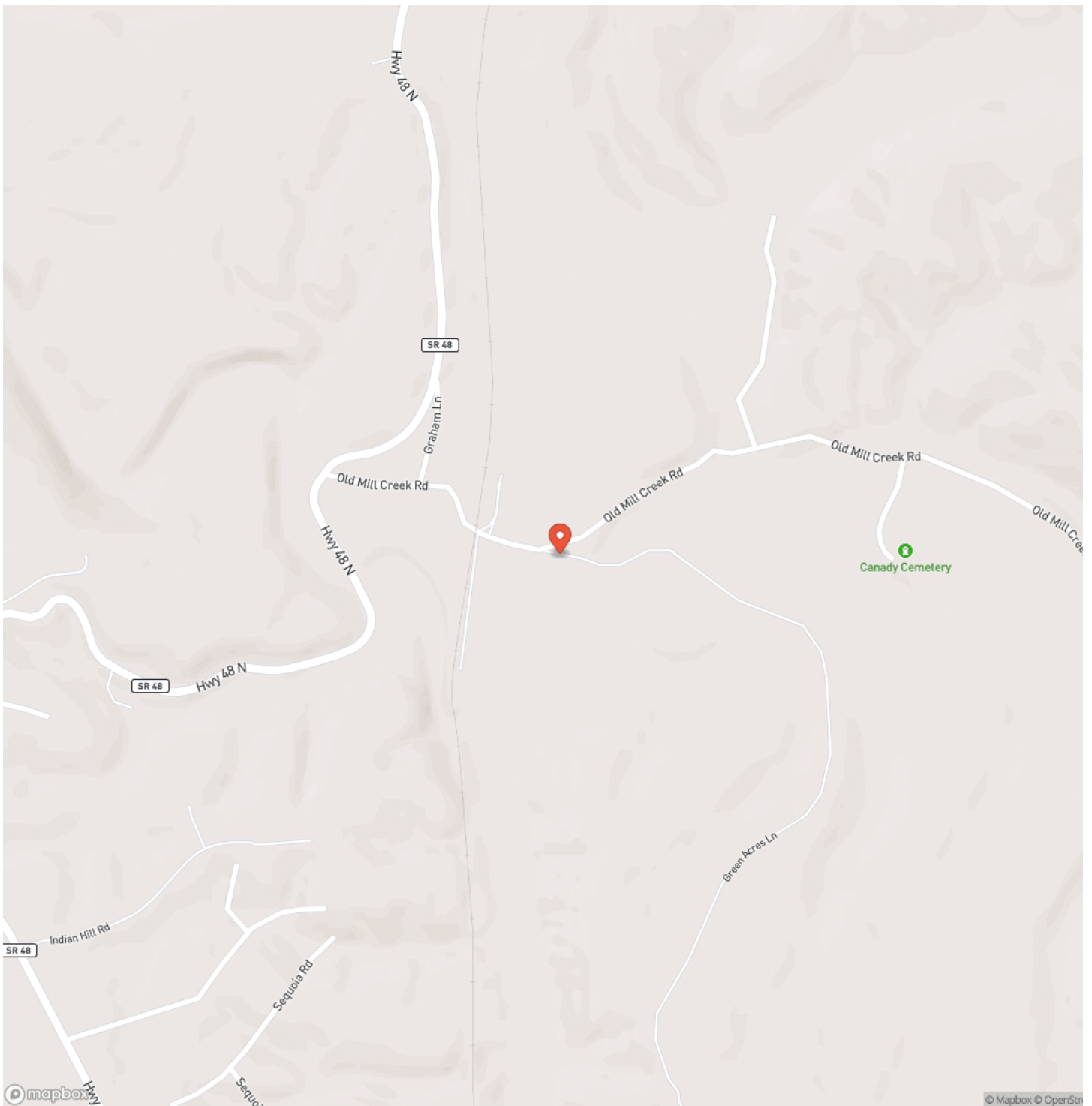
**127 Acres in Hickman County  
Nunnely, TN / Hickman County**

---

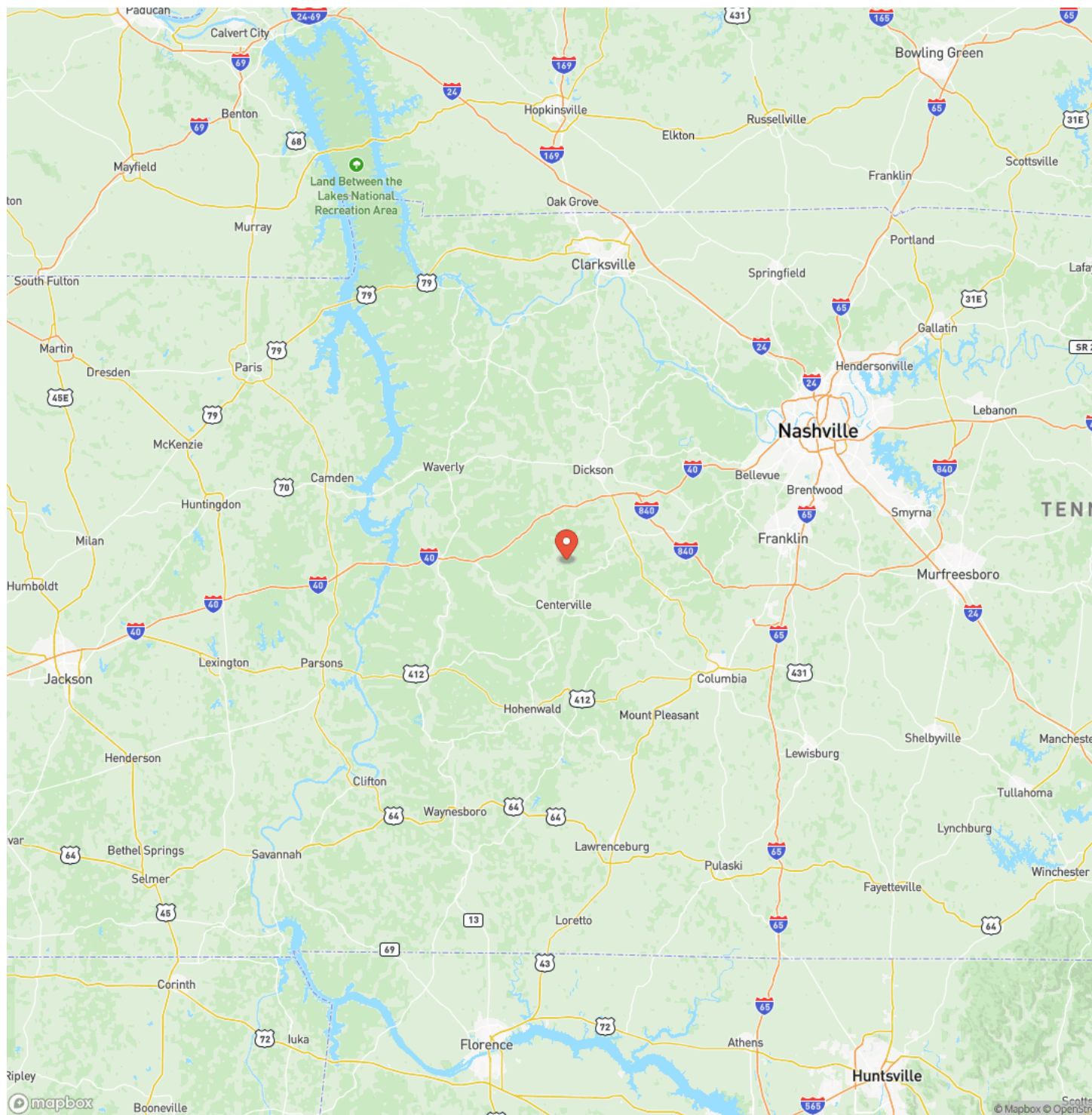




## Locator Map

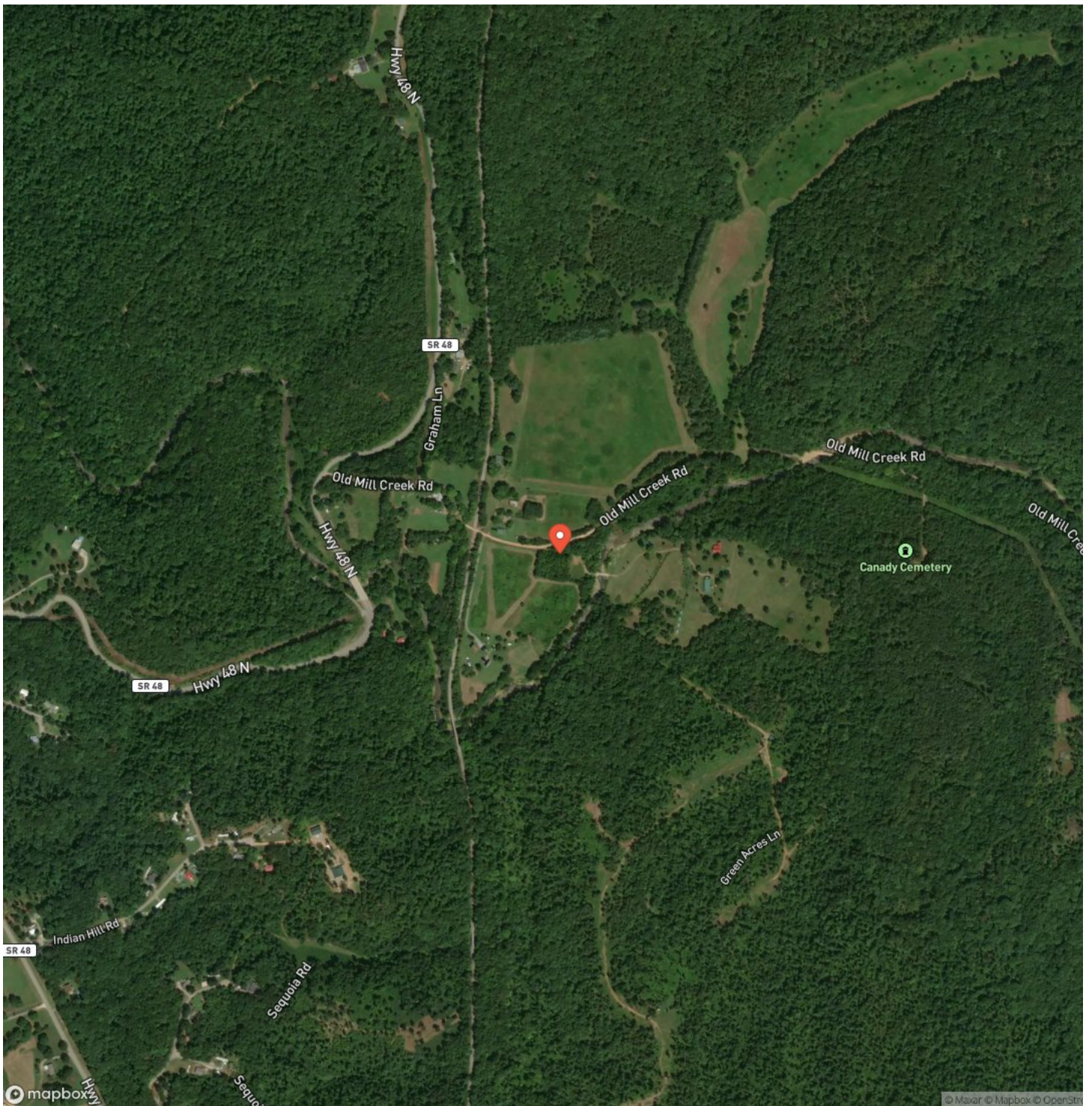


## Locator Map





## Satellite Map



**127 Acres in Hickman County  
Nunnelly, TN / Hickman County**

## LISTING REPRESENTATIVE

**For more information contact:**



### Representative

John McEwen

## Mobile

(931) 628-1749

## Office

(931) 381-1808

## Email

john@mcewengroup.com

**Address**

## 17A Public Square

## City / State / Zip

Columbia, TN 38401

## NOTES

[illegible]



## This image shows a blank sheet of white paper with horizontal ruling lines. The lines are evenly spaced and run across the width of the page. There are no margins, text, or other markings on the paper.

## **DISCLAIMERS**

Information in this brochure is provided solely for information purposes and does not constitute an offer to sell or advertise real estate outside the states in which broker or agent licensed. The information presented has been obtained from sources deemed to be reliable, but is not guaranteed or warranted by the agent, broker, or the sellers of these properties. This offering is subject to errors, omissions, prior sale, price change, correction or withdrawal from the market without notice. All references to age, square footage, income, expenses, acreage, carrying capacity, and land classification, etc. are approximate. Prospective buyers are chargeable with and expected to conduct their own independent investigation of the information and the property and to rely only on those results. Sellers reserve the right to accept or reject any and all offers without liability to any buyer or cooperating broker.

Maps are provided for illustration purposes only, the accuracy is not warranted. Parcels on interactive maps are not adjusted to match aerial backgrounds. This information is for reference purposes only and is not a legal document. Data maps contain errors. The seller and seller's agent are making known to all potential buyers that there may be variations between the location of the existing fence lines and the legal description of the deeded property. Seller and seller's agent make no warranties with regard to the location of the fence lines in relationship to the deeded property lines, nor does the Seller make any warranties or representations with regard to the specific acreage contained within the fenced property lines. Seller is selling the property in an "as is" condition, which includes the location of the fences as they exist. Boundaries shown on the accompanying maps are approximate, based on county parcel data. The maps are not to scale. The accuracy of the maps is not guaranteed. Prospective buyers are encouraged to verify fence lines, deeded property lines and acreages using a licensed surveyor at their own expense.



---

**McEwen Group, LLC**  
17A Public Sq  
Columbia, TN 38401  
(931) 381-1808  
[www.mcewengroup.com](http://www.mcewengroup.com)

---