


Gorgeous Forest Land
0 Indian Creek Rd
McEwen, TN 37101

\$1,286,347
560.500 +/- acres
Humphreys County



Gorgeous Forest Land McEwen, TN / Humphreys County

SUMMARY

Address

0 Indian Creek Rd Lot 3

City, State Zip

McEwen, TN 37101

County

Humphreys County

Type

Hunting Land, Recreational Land, Undeveloped Land

Latitude / Longitude

36.0109 / -87.6020

Acreage

560.500

Price

\$1,286,347

Property Website

<https://mcewengroup.com/detail/gorgeous-forest-land-humphreys-tennessee/10802/>




Gorgeous Forest Land
McEwen, TN / Humphreys County

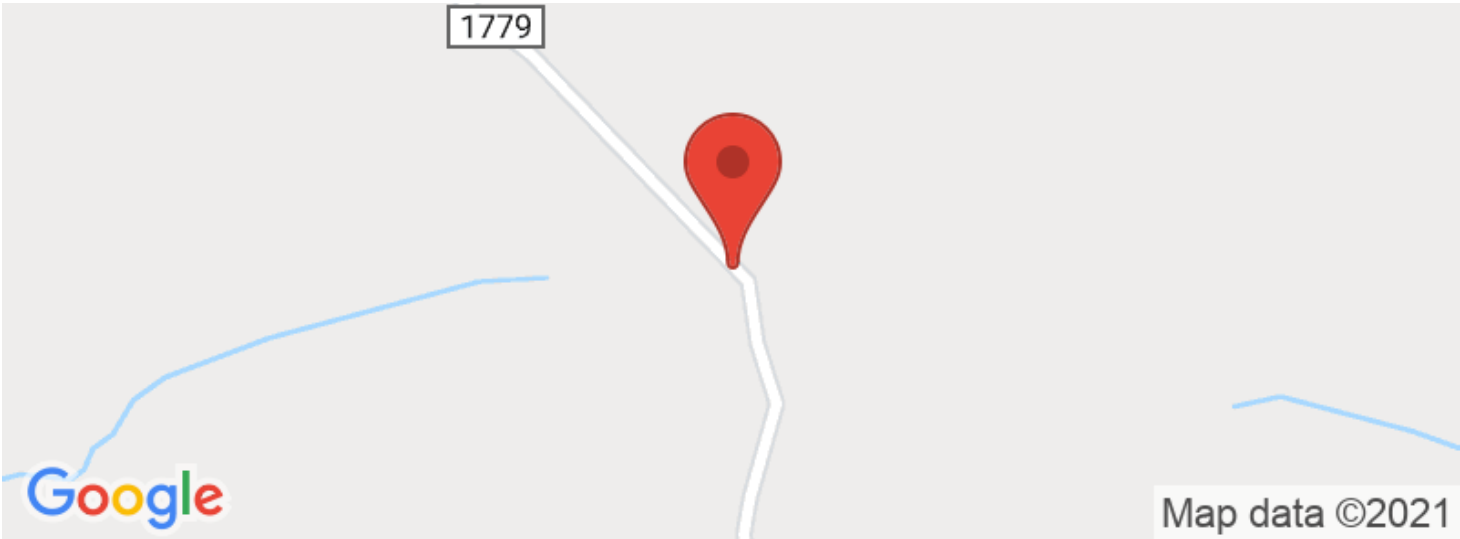
PROPERTY DESCRIPTION

This pristine property was acquired in the late 1800's and has been in the same family for more than 120 years. Lying on the East Side of Indian Creek Rd., this 560+/- acres features 1.1 miles road frontage with numerous building sites & marketable hardwood timber, including white oak. Potential to clear areas on ridgetops and create additional open land. Ideal for hunting, hiking, ATV's, primitive camping, secluded cabin sites, trail riding and more!

Gorgeous Forest Land McEwen, TN / Humphreys County



Locator Maps



Aerial Maps



Gorgeous Forest Land
McEwen, TN / Humphreys County

LISTING REPRESENTATIVE

For more information contact:



Representative

John McEwen

Mobile

(931) 628-1749

Office

(931) 381-1808

Email

john@mcewengroup.com

Address

17A Public Square

City / State / Zip

Columbia, TN, 38401

NOTES

This image shows a blank sheet of white paper with horizontal ruling lines. The lines are evenly spaced and run across the width of the page. There are no margins, text, or other markings on the paper.

DISCLAIMERS

Information in this brochure is provided solely for information purposes and does not constitute an offer to sell or advertise real estate outside the states in which broker or agent licensed. The information presented has been obtained from sources deemed to be reliable, but is not guaranteed or warranted by the agent, broker, or the sellers of these properties. This offering is subject to errors, omissions, prior sale, price change, correction or withdrawal from the market without notice. All references to age, square footage, income, expenses, acreage, carrying capacity, and land classification, etc. are approximate. Prospective buyers are chargeable with and expected to conduct their own independent investigation of the information and the property and to rely only on those results. Sellers reserve the right to accept or reject any and all offers without liability to any buyer or cooperating broker.

Maps are provided for illustration purposes only, the accuracy is not warranted. Parcels on interactive maps are not adjusted to match aerial backgrounds. This information is for reference purposes only and is not a legal document. Data maps contain errors. The seller and seller's agent are making known to all potential buyers that there may be variations between the location of the existing fence lines and the legal description of the deeded property. Seller and seller's agent make no warranties with regard to the location of the fence lines in relationship to the deeded property lines, nor does the Seller make any warranties or representations with regard to the specific acreage contained within the fenced property lines. Seller is selling the property in an "as is" condition, which includes the location of the fences as they exist. Boundaries shown on the accompanying maps are approximate, based on county parcel data. The maps are not to scale. The accuracy of the maps is not guaranteed. Prospective buyers are encouraged to verify fence lines, deeded property lines and acreages using a licensed surveyor at their own expense.

McEwen Group, LLC
17A Public Sq
Columbia, TN 38401
(931) 381-1808
www.mcewengroup.com
