

The Talala Homestead Lot 1
0001 S. 4080 Rd
Talala, OK 74080

\$129,000
13.100± Acres
Rogers County



The Talala Homestead Lot 1
Talala, OK / Rogers County

SUMMARY

Address

0001 S. 4080 Rd

City, State Zip

Talala, OK 74080

County

Rogers County

Type

Farms, Lot

Latitude / Longitude

36.539834 / -95.737331

Acreage

13.100

Price

\$129,000

Property Website

<https://whiteoakrealestate.com/property/the-talala-homestead-lot-1-rogers-oklahoma/95359/>



The Talala Homestead Lot 1
Talala, OK / Rogers County

PROPERTY DESCRIPTION

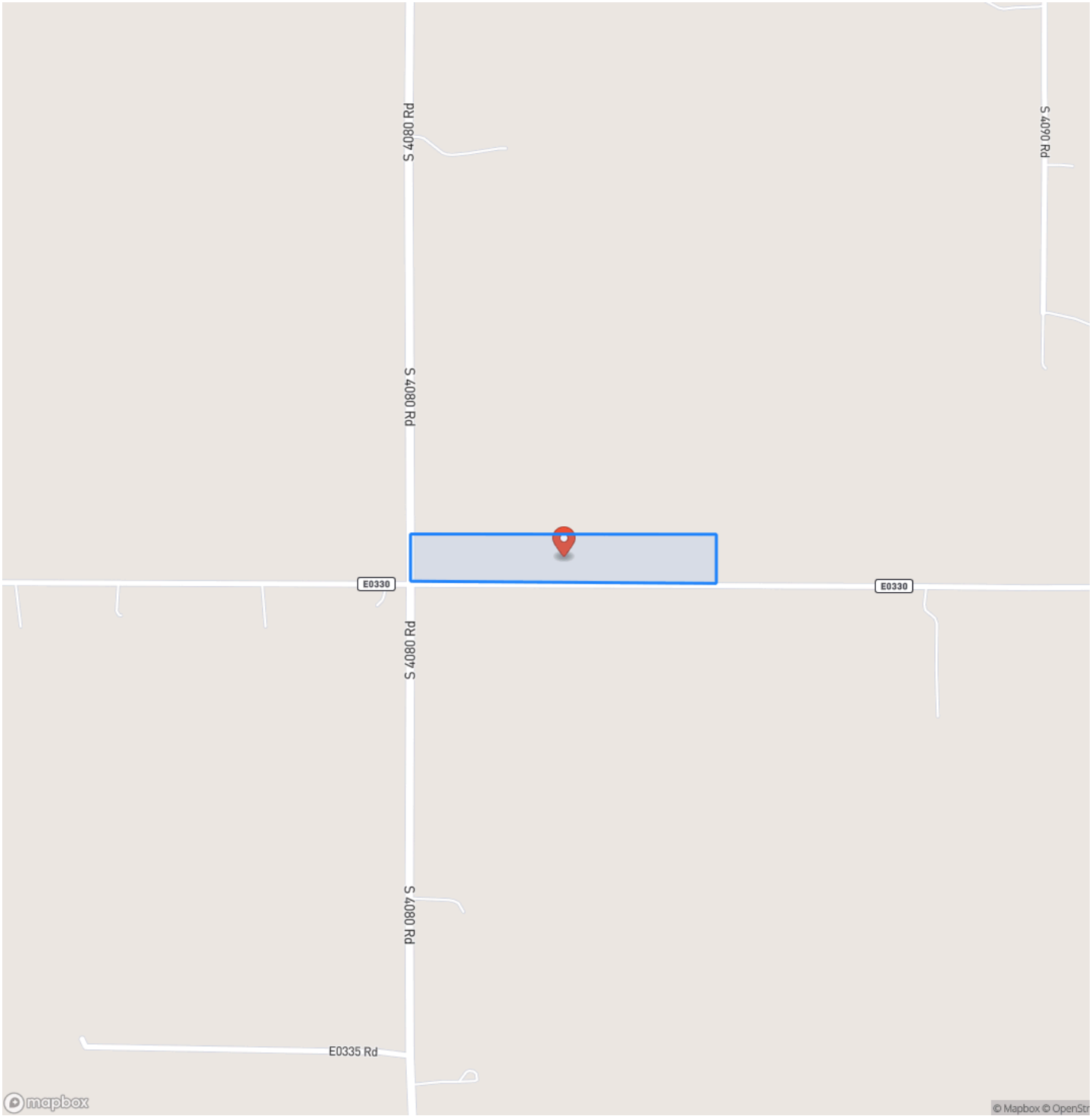
Bring your vision to life on this 13.1-acre homesite just west of Talala, OK. With approved water tap, electric at the road, and gently rolling pasture that's been sprayed for years, this tract is ready for your custom build or hobby farm. Simple deed restrictions protect your investment, and the location is just minutes from Owasso and Collinsville offering the perfect mix of rural living with city access.



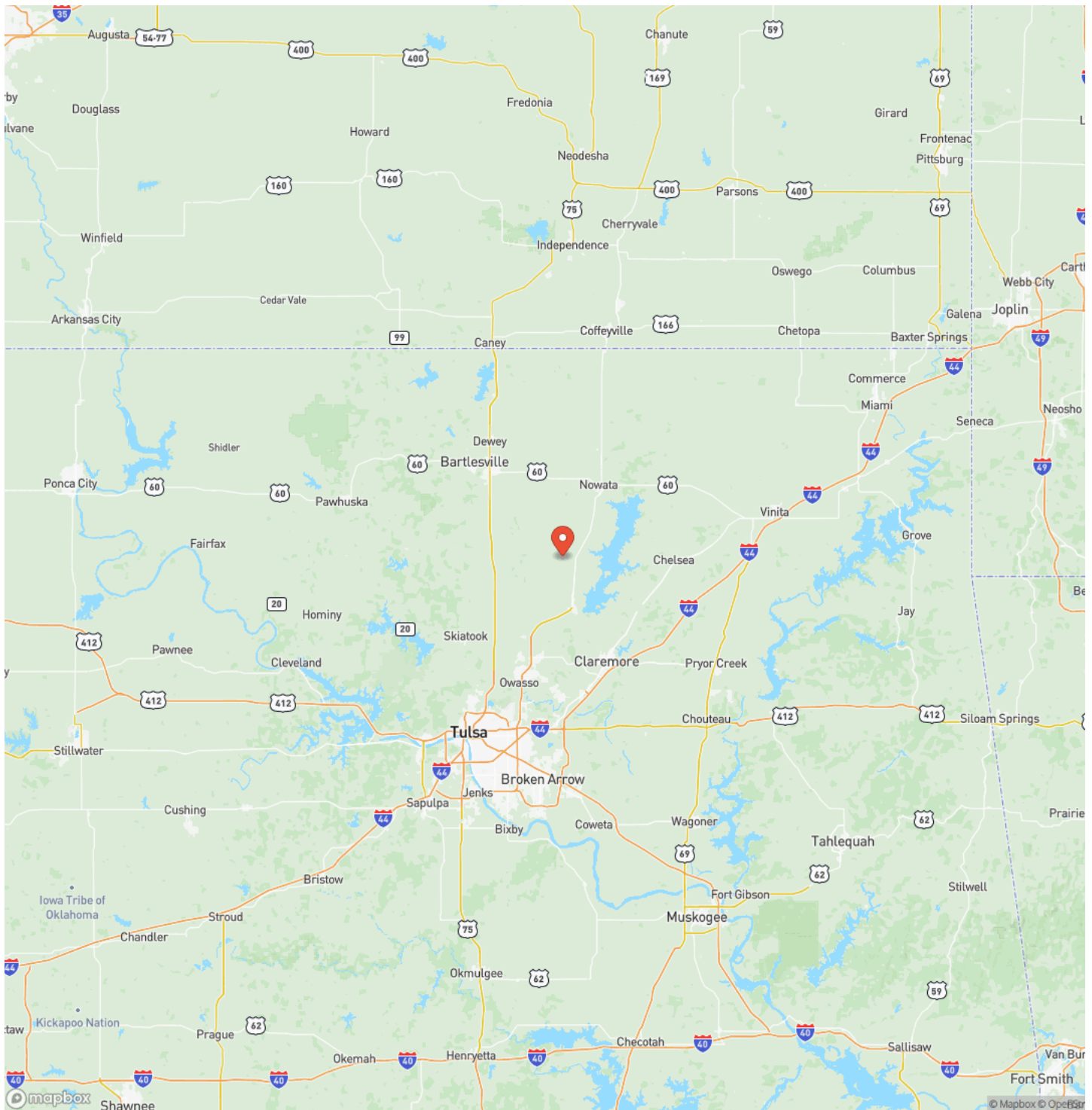
The Talala Homestead Lot 1
Talala, OK / Rogers County



Locator Map



Locator Map



Satellite Map



The Talala Homestead Lot 1
Talala, OK / Rogers County

LISTING REPRESENTATIVE

For more information contact:



Representative

Josh Claybrook

Mobile

(918) 607-1006

Office

(918) 607-1006

Email

josh@whiteoakrealestate.com

Address


4835 S. Fulton Ave, Ste. 100

City / State / Zip

NOTES

[illegible]

This image shows a single sheet of white paper with horizontal ruling lines. The lines are evenly spaced and run across the width of the page. There are no margins, text, or other markings on the paper.



DISCLAIMERS

Boundary lines are approximate and for illustrative purposes only. No representation or warranty is made as to accuracy. Buyer to verify all boundaries by independent survey



White Oak Real Estate Group
4835 S. Fulton Ave, Ste. 100
Tulsa, OK 74066
(918) 607-1006
<https://whiteoakrealestate.com/>

