

 Boundary

 Stream, Intermittent

 River/Creek

 Water Body

I Boundary 49.31 ac

SOIL CODE	SOIL DESCRIPTION	ACRES	%	CPI	NCCPI	CAP
BmB	Bluegrove flaggy loam, gently sloping	24.87	50.45	0	36	6s
BgB	Bluegrove loam, 1 to 3 percent slopes	9.09	18.44	0	35	3s
BgC	Bluegrove flaggy fine sandy loam, undulating	6.9	14.0	0	36	6s
BeB	Bluegrove loam, 1 to 3 percent slopes	3.28	6.65	0	35	3s
TrA	Thurber clay loam, 0 to 1 percent slopes	3.14	6.37	0	33	3s
OxE	Owens-Harpersville complex, 8 to 45 percent slopes, extremely bouldery	2.03	4.12	0	9	7e
TOTALS		49.31(*)	100%	-	34.45	5.1









(*) Total acres may differ in the second decimal compared to the sum of each acreage soil. This is due to a round error because we only show the acres of each soil with two decimal.

Capability Legend

Increased Limitations and Hazards

Decreased Adaptability and Freedom of Choice Users

Land, Capability

								
	1	2	3	4	5	6	7	8
'Wild Life'	•	•	•	•	•	•	•	•
Forestry	•	•	•	•	•	•	•	
Limited	•	•	•	•	•	•	•	
Moderate	•	•	•	•	•	•		
Intense	•	•	•	•	•			
Limited	•	•	•	•				
Moderate	•	•	•					
Intense	•	•						
Very Intense	•							

Grazing Cultivation

(c) climatic limitations (e) susceptibility to erosion

(s) soil limitations within the rooting zone (w) excess of water