 Boundary



Boundary

I Boundary 149.16 ac

SOIL CODE	SOIL DESCRIPTION	ACRES	%	CPI	NCCPI	CAP
25	Miles fine sandy loam, moist, 0 to 1 percent slopes	95.54	64.06	0	50	2e
28	Rotan clay loam, 0 to 1 percent slopes	51.32	34.41	0	51	1
29	Rotan-Winters-Miles complex, 0 to 1 percent slopes	2.3	1.54	0	50	1
TOTALS		149.15(*)	100%	-	50.35	1.64









(*) Total acres may differ in the second decimal compared to the sum of each acreage soil. This is due to a round error because we only show the acres of each soil with two decimal.

Capability Legend

Increased Limitations and Hazards

Decreased Adaptability and Freedom of Choice Users

Land, Capability

								
	1	2	3	4	5	6	7	8
'Wild Life'	•	•	•	•	•	•	•	•
Forestry	•	•	•	•	•	•	•	
Limited	•	•	•	•	•	•	•	
Moderate	•	•	•	•	•	•		
Intense	•	•	•	•	•			
Limited	•	•	•	•				
Moderate	•	•	•					
Intense	•	•						
Very Intense	•							

Grazing Cultivation

(c) climatic limitations (e) susceptibility to erosion

(s) soil limitations within the rooting zone (w) excess of water