


April 11, 2023




















































Sources: Esri, HERE, Garmin, Intermap, increment P Corp., GEBCO, USGS, FAO, NPS, NRCAN, GeoBase, IGN, Kadaster NL, Ordnance Survey, Esri

Public GIS Viewer Legend







Well Number



Well Locations

 Permitted Location	 Water Supply from Oil / Gas
 Dry Hole	 Observation
 Oil	 Observation from Oil
 Gas	 Observation from Gas
 Oil / Gas	 Observation from Oil / Gas
 Plugged Oil	 Storage
 Plugged Gas	 Service
 Canceled / Abandoned Location	 Service from Oil
 Plugged Oil / Gas	 Service from Gas
 Injection / Disposal	 Service from Oil / Gas
 Core Test	 Storage from Oil / Gas
 Sulfur Test	 Injection / Disposal from Storage
 Storage from Oil	 Injection / Disposal from Storage / Oil
 Storage from Gas	 Injection / Disposal from Storage / Gas
 Shut-In Oil	 Injection / Disposal from Storage / Oil / Gas
 Shut-In Gas	 Observation from Storage
 Injection / Disposal from Oil	 Observation from Storage / Oil
 Injection / Disposal from Gas	 Observation from Storage / Gas
 Injection / Disposal from Oil / Gas	 Observation from Storage / Oil / Gas
 Geothermal	 Service from Storage
 Brine Mining	 Service from Storage / Oil
 Water Supply	 Service from Storage / Gas
 Water Supply from Oil	 Service from Storage / Oil / Gas
 Water Supply from Gas	 Plugged Storage
	 Plugged Storage / Oil

Public GIS Viewer Legend

	Plugged Storage / Gas		Storage / Brine Mining / Oil
	Plugged Storage Oil / Gas		Storage / Brine Mining / Gas
	Brine Mining		Storage / Brine Mining / Oil / Gas
	Brine Mining / Oil		Injection / Disposal from Storage / Brine Mining
	Brine Mining / Gas		Injection / Disposal from Storage / Brine Mining / Oil
	Brine Mining / Oil / Gas		Injection / Disposal from Storage / Brine Mining / Gas
	Injection / Disposal from Brine Mining		Injection / Disposal from Storage / Brine Mining / Oil / Gas
	Injection / Disposal from Brine Mining / Oil		Observation from Storage / Brine Mining
	Injection / Disposal from Brine Mining / Gas		Observation from Storage / Brine Mining / Oil
	Injection / Disposal from Brine Mining / Oil / Gas		Observation from Storage / Brine Mining / Gas
	Observation from Brine Mining		Observation from Storage / Brine Mining / Oil / Gas
	Observation from Brine Mining / Oil		Plugged Storage / Brine Mining
	Observation from Brine Mining / Gas		Plugged Storage / Brine Mining / Oil
	Observation from Brine Mining / Oil / Gas		Plugged Storage / Brine Mining / Gas
	Service from Brine Mining		Plugged Storage / Brine Mining / Oil / Gas
	Service from Brine Mining / Oil	Orphan Wells	
	Service from Brine Mining / Gas	Commercial Disposal	
	Service from Brine Mining / Oil / Gas	Injection/Disposal	
	Plugged Brine Mining	HCTS Deeper than 15,000 ft.	
	Plugged Brine Mining / Oil		
	Plugged Brine Mining / Gas		
	Plugged Brine Mining / Oil / Gas		
	Storage / Brine Mining		

Public GIS Viewer Legend

High Cost Tight Sands



EOR H13 Oil Wells



Well Logs



Horiz/Dir Surface Locations



Horizontal Well



Directional Well

Horizontal/Directional Lines



LPGAS Sites



QPipelines



Pipelines



Bay Tracts



Offshore Areas



Offshore Tracts



Water Lines



Subdivisions



Railroads



Surveys



Quads



Alert Areas



Water



City Limits



Counties



Operator Cleanup Program Sites



Active



Closed

Oil and Gas Districts



AED Districts



Pipeline Safety Regions

