




September 22, 2025

1:9,028



Public GIS Viewer Legend





Well Number



Well Locations

	Permitted Location		Water Supply from Oil / Gas
	Dry Hole		Observation
	Oil		Observation from Oil
	Gas		Observation from Gas
	Oil / Gas		Observation from Oil / Gas
	Plugged Oil		Storage
	Plugged Gas		Service
	Canceled / Abandoned Location		Service from Oil
	Plugged Oil / Gas		Service from Gas
	Injection / Disposal		Service from Oil / Gas
	Core Test		Storage from Oil / Gas
	Sulfur Test		Injection / Disposal from Storage
	Storage from Oil		Injection / Disposal from Storage / Oil
	Storage from Gas		Injection / Disposal from Storage / Gas
	Shut-In Oil		Injection / Disposal from Storage / Oil / Gas
	Shut-In Gas		Observation from Storage
	Injection / Disposal from Oil		Observation from Storage / Oil
	Injection / Disposal from Gas		Observation from Storage / Gas
	Injection / Disposal from Oil / Gas		Observation from Storage / Oil / Gas
	Geothermal		Service from Storage
	Brine Mining		Service from Storage / Oil
	Water Supply		Service from Storage / Gas
	Water Supply from Oil		Service from Storage / Oil / Gas
	Water Supply from Gas		Plugged Storage
			Plugged Storage / Oil

Public GIS Viewer Legend

	Plugged Storage / Gas		Storage / Brine Mining / Oil
	Plugged Storage Oil / Gas		Storage / Brine Mining / Gas
	Brine Mining		Storage / Brine Mining / Oil / Gas
	Brine Mining / Oil		Injection / Disposal from Storage / Brine Mining
	Brine Mining / Gas		Injection / Disposal from Storage / Brine Mining / Oil
	Brine Mining / Oil / Gas		Injection / Disposal from Storage / Brine Mining / Gas
	Injection / Disposal from Brine Mining		Injection / Disposal from Storage / Brine Mining / Oil / Gas
	Injection / Disposal from Brine Mining / Oil		Observation from Storage / Brine Mining
	Injection / Disposal from Brine Mining / Gas		Observation from Storage / Brine Mining / Oil
	Injection / Disposal from Brine Mining / Oil / Gas		Observation from Storage / Brine Mining / Gas
	Observation from Brine Mining		Observation from Storage / Brine Mining / Oil / Gas
	Observation from Brine Mining / Oil		Plugged Storage / Brine Mining
	Observation from Brine Mining / Gas		Plugged Storage / Brine Mining / Oil
	Observation from Brine Mining / Oil / Gas		Plugged Storage / Brine Mining / Gas
	Service from Brine Mining		Plugged Storage / Brine Mining / Oil / Gas
	Service from Brine Mining / Oil		
	Service from Brine Mining / Gas		
	Service from Brine Mining / Oil / Gas		
	Plugged Brine Mining		
	Plugged Brine Mining / Oil		
	Plugged Brine Mining / Gas		
	Plugged Brine Mining / Oil / Gas		
	Storage / Brine Mining		

Orphan Wells



Commercial Disposal



Injection/Disposal



HCTS Deeper than 15,000 ft.



Public GIS Viewer Legend

High Cost Tight Sands



EOR H13 Oil Wells



Well Logs



Horiz/Dir Surface Locations



Horizontal Well



Directional Well

Horizontal/Directional Lines



LPGAS Sites



QPipelines



Pipelines



Bay Tracts



Offshore Areas



Offshore Tracts



Water Lines



Subdivisions



Railroads



Surveys



Quads



Alert Areas



Water



City Limits



Counties



Operator Cleanup Program Sites



Active



Closed

Oil and Gas Districts



AED Districts



Pipeline Safety Regions

