
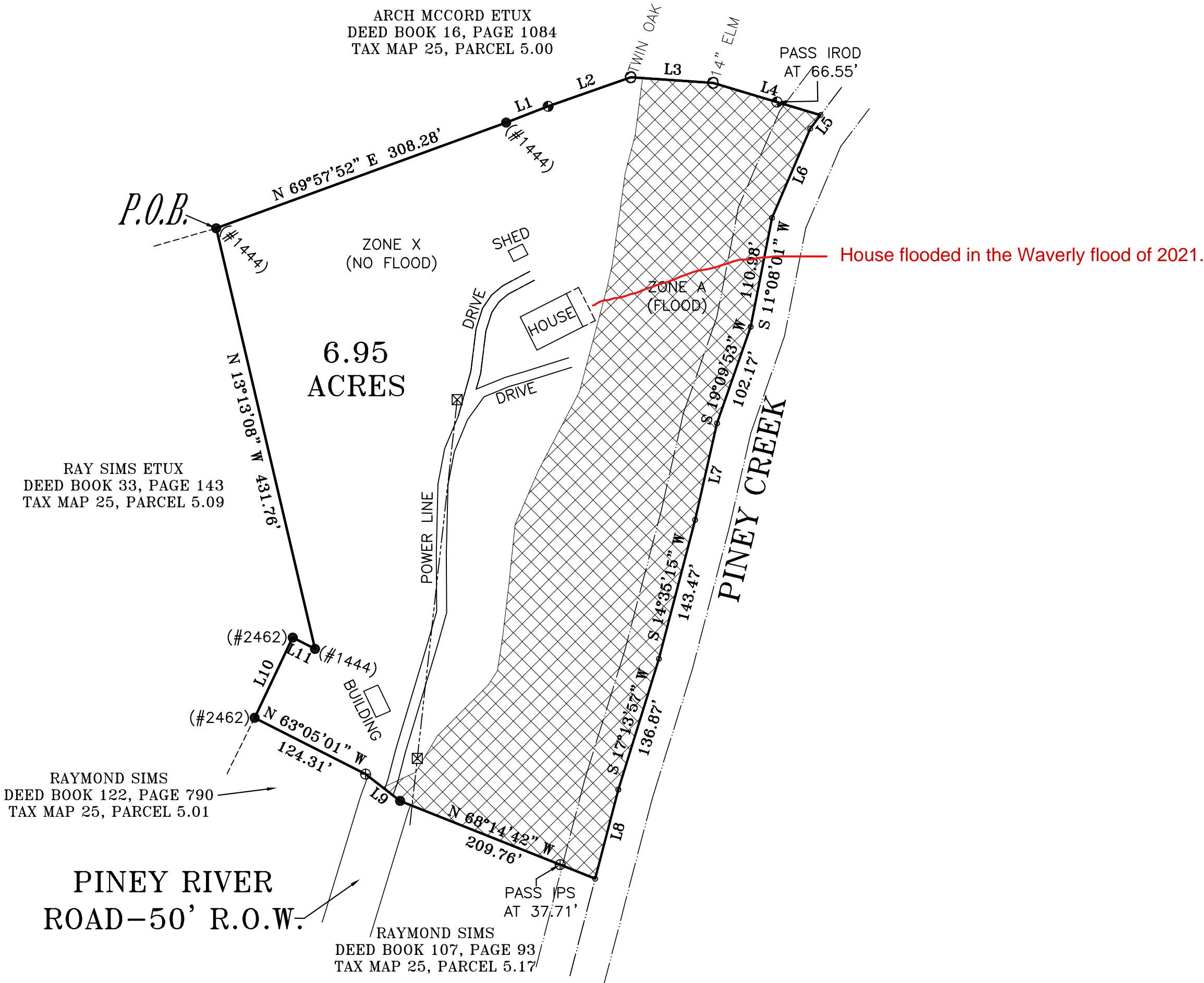
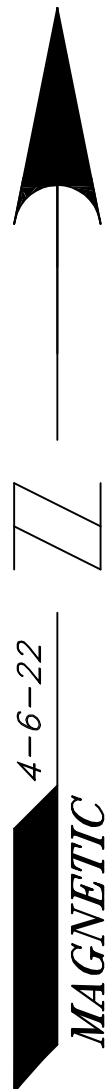


CARROLL LAND SURVEYING
495 EAST MAIN STREET, SUITE 1
HOHENWALD, TN 38462
PHONE: (931)796-1654
FAX: (931)796-1651
EMAIL: csurvey@bellsouth.net



VICINITY MAP
(NOT TO SCALE)



LEGEND	
⊠	ELECTRIC BOX
⊕	IRON ROD FOUND
●	IRON PIN FOUND
⊕	IRON PIN SET

LINE	BEARING	DISTANCE
L1	N 68°54'01" E	45.01'
L2	N 70°39'14" E	87.53'
L3	S 86°05'41" E	82.39'
L4	S 73°19'40" E	111.90'
L5	S 37°06'36" W	16.94'
L6	S 23°08'17" W	96.99'
L7	S 12°50'13" W	98.84'
L8	S 14°32'48" W	91.95'
L9	N 52°13'46" W	43.60'
L10	N 25°22'50" E	88.77'
L11	S 63°02'50" E	24.96'



CERTIFICATION
I KENNETH CARROLL, LICENSED LAND SURVEYOR, DO HEREBY CERTIFY THAT THIS PLAT WAS PREPARED UNDER MY DIRECTION, THAT IT IS MY OPINION THAT THIS SURVEY MEETS OR EXCEEDS THE STANDARDS OF PRACTICES FOR A CATEGORY 1 SURVEY, AND THAT THE RATIO OF PRECISION OF THE UNADJUSTED SURVEY WAS 1:10,000 + AS SHOWN HEREON.

Kenneth Carroll
KENNETH CARROLL
TENN. REG NO. 1335

NOTE: MY REVIEW OF THE "FEMA" FLOOD HAZARD MAP AVAILABLE INDICATES THAT THIS PROPERTY IS IN ZONE "A&X" AS INDICATED BY MAP

47081C0065D
AS DATED AUGUST 4, 2008.

Kenneth Carroll

SURVEY FOR RANDY SIMS		
SCALE: 1" = 100'	APPROVED BY: KENNETH CARROLL	DRAWN BY: LILY CARROLL
DATE: 4-6-22	REVISED: / /	
6TH CIVIL DISTRICT - HICKMAN COUNTY, TN		
REF:	DEED BOOK 30, PAGE 8331 DEED BOOK 10, PAGE 8765 DEED BOOK 16, PAGE 8610 DEED BOOK 122, PAGE 792 DEED BOOK 115, PAGE 600 TAX MAP 25, PARCEL 5.02	JOB NAME: SIMR422 (JC)