




Chicot 117
Arkansas, AC +/-



 Boundary 1

Bob Brown

 The information contained herein was obtained from sources deemed to be reliable. Land id® Services makes no warranties or guarantees as to the completeness or accuracy thereof.

|  118.57 ac

SOIL CODE	SOIL DESCRIPTION	ACRES	%	CPI	NCCPI	CAP
BoU	Bowdre silty clay loam, gently undulating	78.91	66.55	0	85	3w
RoU	Robinsonville loam, gently undulating	28.41	23.96	0	88	2w
ShA	Sharkey clay, 1 to 3 percent slopes	11.25	9.49	0	51	3w
TOTALS		118.57(*)	100%	-	82.49	2.76

(*) Total acres may differ in the second decimal compared to the sum of each acreage soil. This is due to a round error because we only show the acres of each soil with two decimal.

