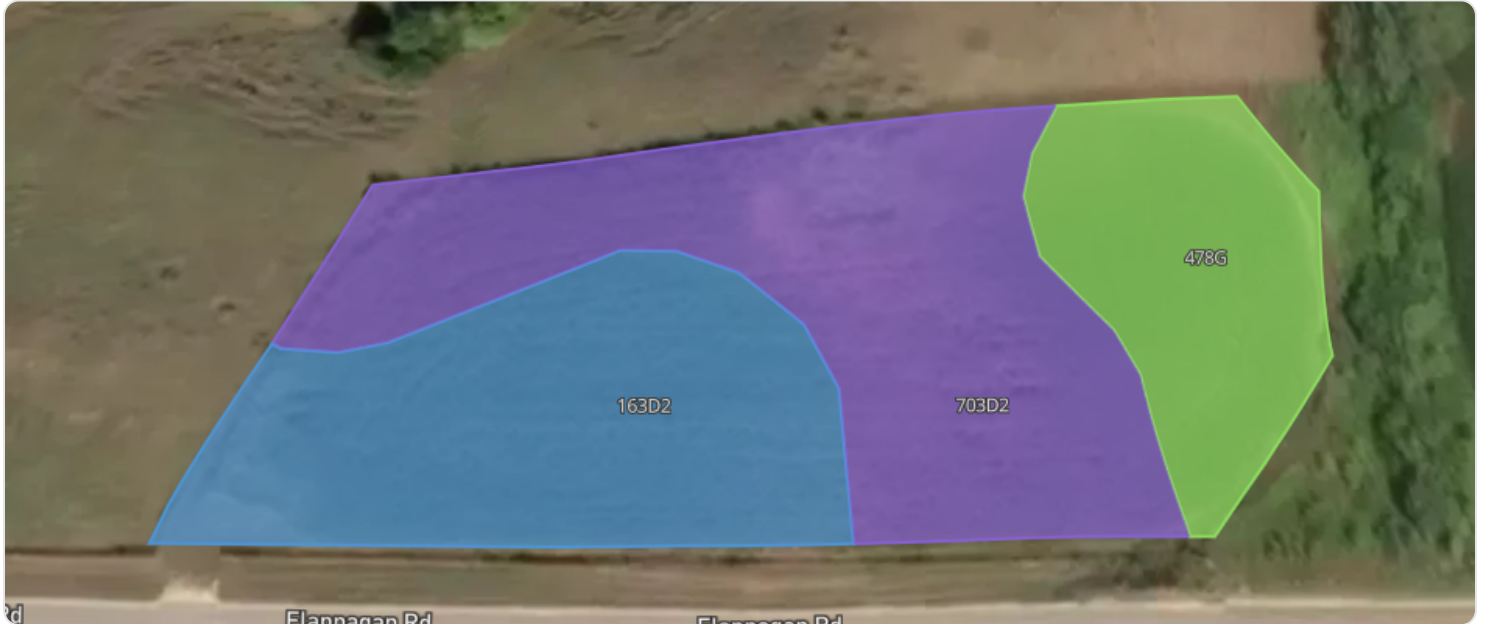


Soil Map






Soil Code	Soil Description	% of Map	Acres	CSR2
703D2	Dubuque silt loam, 9 to 14 percent slopes, moderately eroded	43.54%	0.91	13
163D2	Fayette silt loam, 9 to 14 percent slopes, moderately eroded	33.01%	0.69	46
478G	Nordness-Rock outcrop complex, 18 to 60 percent slopes	23.44%	0.49	5
Total			2.09	None

All data courtesy SSURGO database distributed by the U.S. NRCS.

Soil Capability Classes Non-Irrigated



Capability Class	% of Map	Acres
 4e	43.54%	0.91
 3e	33.01%	0.69
 7s	23.44%	0.49
Total		2.09

All data courtesy SSURGO database distributed by the U.S. NRCS.