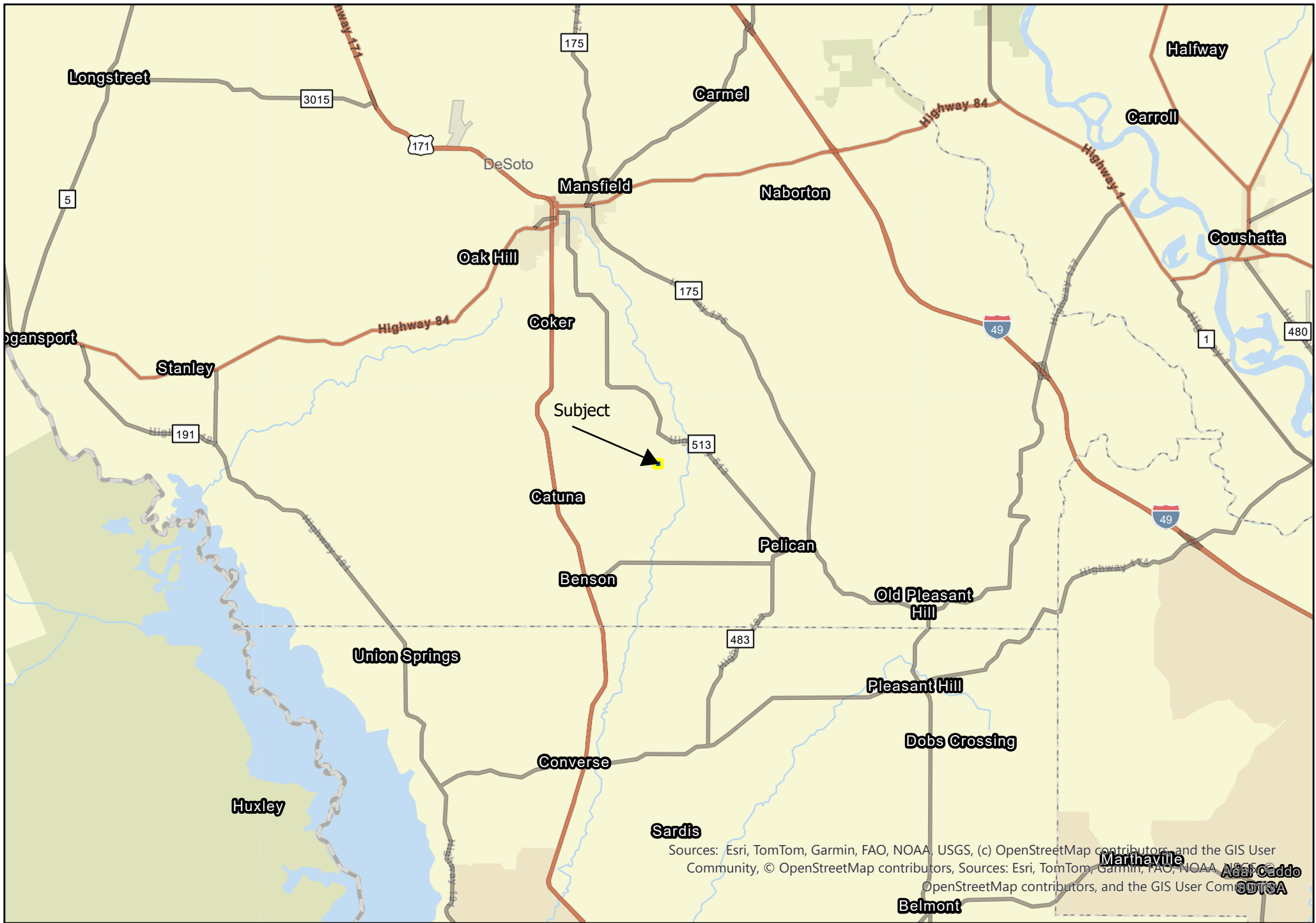


Sources: Esri, TomTom, Garmin, FAO, NOAA, USGS, (c) OpenStreetMap contributors, and the GIS User Community, © OpenStreetMap contributors, Sources: Esri, TomTom, Garmin, FAO, NOAA, USGS, © OpenStreetMap contributors, and the GIS User Community

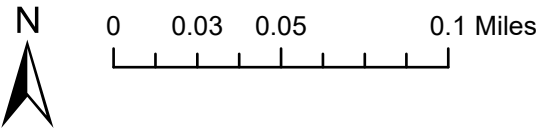
37 Acres | Sam Booker | DeSoto, Louisiana

For Illustration Purposes Only



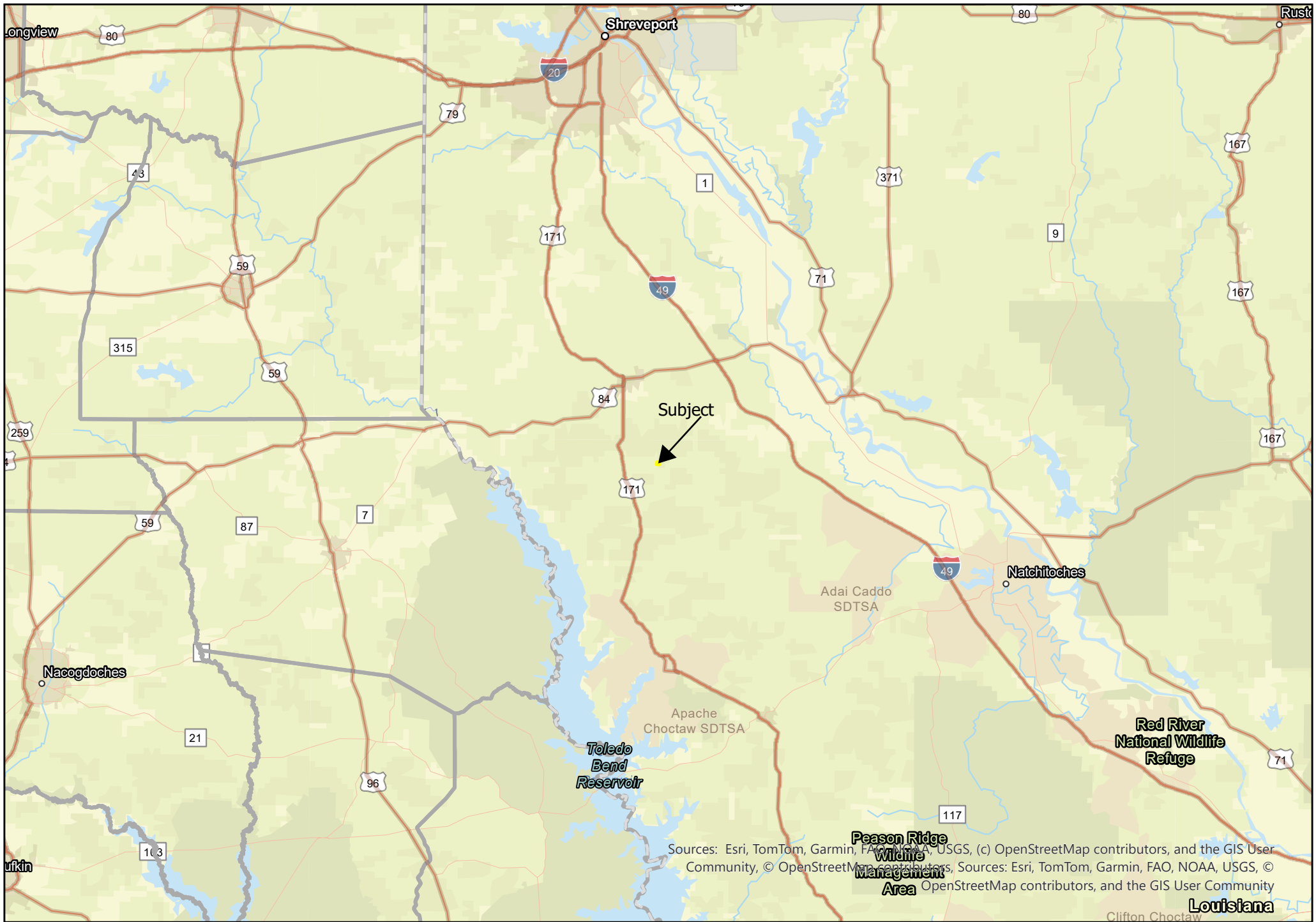


Sources: Esri, TomTom, Garmin, FAO, NOAA, USGS, (c) OpenStreetMap contributors, and the GIS User Community, © OpenStreetMap contributors, Sources: Esri, TomTom, Garmin, FAO, NOAA, USGS, (c) OpenStreetMap contributors, and the GIS User Community



37 Acres | Sam Booker | DeSoto, Louisiana

For Illustration Purposes Only



Sources: Esri, TomTom, Garmin, FAO, NOAA, USGS, (c) OpenStreetMap contributors, and the GIS User Community, © OpenStreetMap contributors, Sources: Esri, TomTom, Garmin, FAO, NOAA, USGS, © OpenStreetMap contributors, and the GIS User Community

Louisiana

37 Acres | Sam Booker | DeSoto, Louisiana

For Illustration Purposes Only

