

**Rural Dale Rd - 26 acres - Muskingum
County**
Rural Dale Rd
Chandlersville, OH 43727

\$102,900
26 +/- acres
Muskingum County



**Rural Dale Rd - 26 acres - Muskingum County
Chandlersville, OH / Muskingum County**

SUMMARY

Address

Rural Dale Rd

City, State Zip

Chandlersville, OH 43727

County

Muskingum County

Type

Hunting Land, Recreational Land

Latitude / Longitude

39.79182 / -81.77220

Acreage

26

Price

\$102,900

Property Website

<https://ohiolandforsale.com/property/rural-dale-rd-26-acres-muskingum-county-muskingum-ohio/11447>



PROPERTY DESCRIPTION





26 +/- acres for sale in Muskingum County, Ohio. Some of the best hunting around is in Muskingum County is this property should be no different. Mix of woods, tillable, and cover great for hunting. Creek runs through property and has some picture perfect rock walls. Close to AEP ReCreation land and the Wilds. Electric at the road with the perfect place to build your new home or cabin.

Features of this property include:

- 26 +/- total acres
- Approximately 22 acres of woods and cover
- Approximately 4 acres of open fields
- Deer sign throughout
- Close to AEP ReCreation land and just down the road from The Wilds
- Great building site
- Topography is mostly rolling
- Creek with cool rock walls
- All mineral interest owned by the seller will transfer
- Additional acreage may be available

This property will not last long so don't be the one that missed out. Annual taxes to be determined. Call today with any questions or to schedule a time to view the property.

**Rural Dale Rd - 26 acres - Muskingum County
Chandlersville, OH / Muskingum County**



Locator Maps



Aerial Maps



Rural Dale Rd - 26 acres - Muskingum County
Chandlersville, OH / Muskingum County

LISTING REPRESENTATIVE

For more information contact:



Representative

Jon Collins

Mobile

(614) 419-3924

Email

jcollins@mossyoakproperties.com

Address

PO Box 896

City / State / Zip

Pickerington, OH, 43147

NOTES

[illegible]

DISCLAIMERS

Information in this brochure is provided solely for information purposes and does not constitute an offer to sell or advertise real estate outside the states in which broker or agent licensed. The information presented has been obtained from sources deemed to be reliable, but is not guaranteed or warranted by the agent, broker, or the sellers of these properties. This offering is subject to errors, omissions, prior sale, price change, correction or withdrawal from the market without notice. All references to age, square footage, income, expenses, acreage, carrying capacity, and land classification, etc. are approximate. Prospective buyers are chargeable with and expected to conduct their own independent investigation of the information and the property and to rely only on those results. Sellers reserve the right to accept or reject any and all offers without liability to any buyer or cooperating broker.

Maps are provided for illustration purposes only, the accuracy is not warranted. Parcels on interactive maps are not adjusted to match aerial backgrounds. This information is for reference purposes only and is not a legal document. Data maps contain errors. The seller and seller's agent are making known to all potential buyers that there may be variations between the location of the existing fence lines and the legal description of the deeded property. Seller and seller's agent make no warranties with regard to the location of the fence lines in relationship to the deeded property lines, nor does the Seller make any warranties or representations with regard to the specific acreage contained within the fenced property lines. Seller is selling the property in an "as is" condition, which includes the location of the fences as they exist. Boundaries shown on the accompanying maps are approximate, based on county parcel data. The maps are not to scale. The accuracy of the maps is not guaranteed. Prospective buyers are encouraged to verify fence lines, deeded property lines and acreages using a licensed surveyor at their own expense.

Mossy Oak Properties Bauer Real Estate
PO BOX 896
Pickerington, OH 43147
(614) 949-6764
OhioLandForSale.com
