


**Pumpkintown Rd Tract 2 - 15 acres -  
Gallia County  
Pumpkintown Rd  
Patriot, OH 45658**

**\$54,900**  
**15.060 +/- acres**  
**Gallia County**





**Pumpkintown Rd Tract 2 - 15 acres - Gallia County**  
**Patriot, OH / Gallia County**

---

**SUMMARY**

**Address**

Pumpkintown Rd

**City, State Zip**

Patriot, OH 45658

**County**

Gallia County

**Type**

Hunting Land, Recreational Land

**Latitude / Longitude**

38.8234 / -82.4951

**Taxes (Annually)**

46

**Acreage**

15.060

**Price**

\$54,900

**Property Website**

<https://ohiolandforsale.com/property/pumpkintown-rd-tract-2-15-acres-gallia-county-gallia-ohio/12439/>



**Pumpkintown Rd Tract 2 - 15 acres - Gallia County**  
**Patriot, OH / Gallia County**

---

**PROPERTY DESCRIPTION**

15.06 acres for sale in Gallia County, Ohio. Here is an opportunity to own acreage next to Wayne National Forest! This property is a great place to build your new cabin, walk out your back door to hunt or just enjoy mother nature!

Property features include:

- Mostly wooded parcel
- Mix of older trees and second growth
- Second growth creates plenty of cover for wildlife
- Trails throughout property
- Should be good hunting for deer, turkey and small game
- Several beaver dam ponds
- Trapping opportunities
- Camping opportunities
- Multiple building sites for new cabin or home
- 1378 +/- feet of road frontage
- Gravel road access
- GPS coordinates are 38.8234, -82.4951

There are several nice places to set up your camp. Any mineral rights owned by seller to transfer and annual taxes are approximately \$45.48. Call today with any questions or to schedule your own private showing!



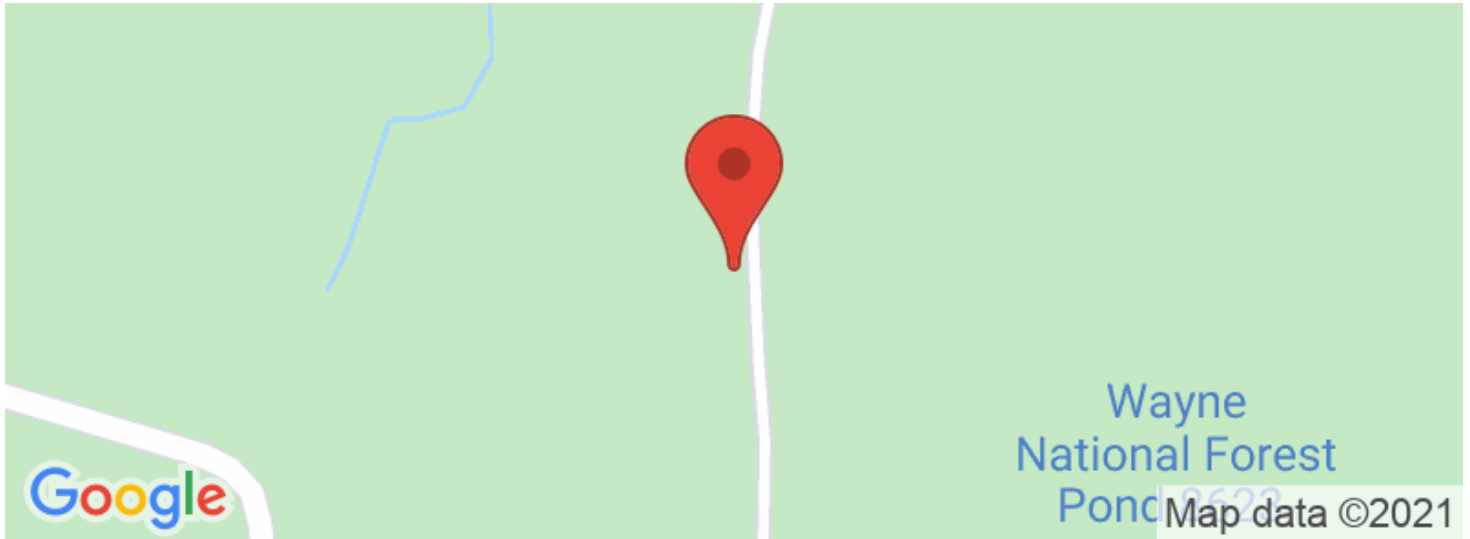
Pumpkintown Rd Tract 2 - 15 acres - Gallia County  
Patriot, OH / Gallia County

---

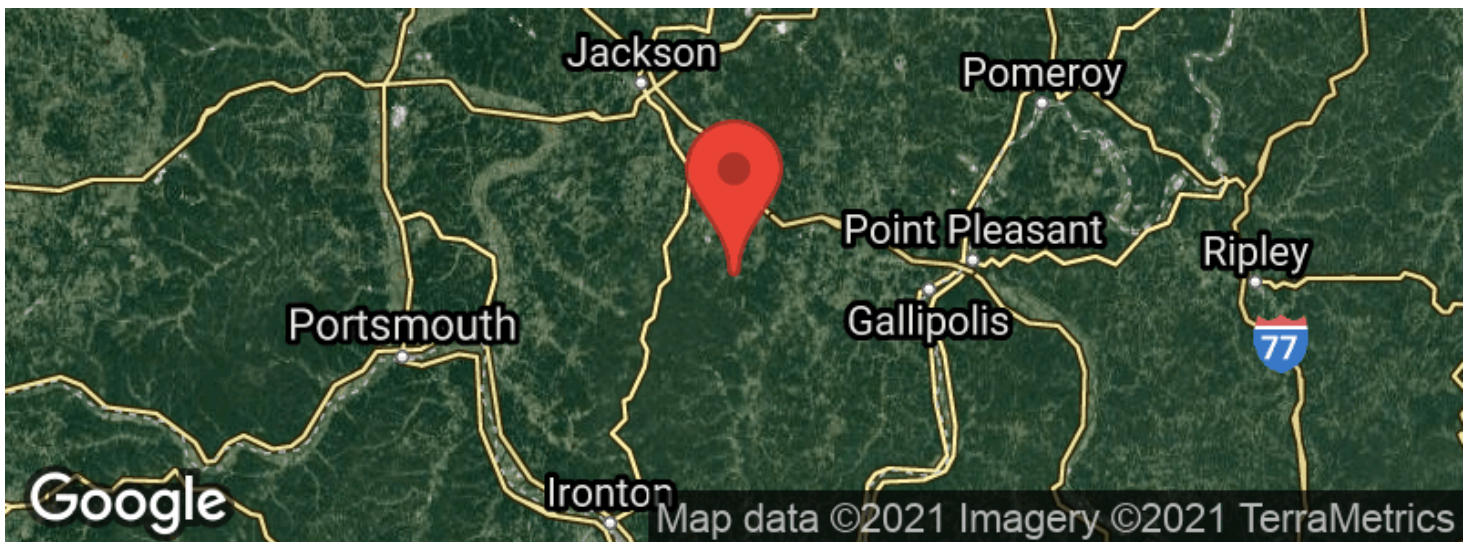




## Locator Maps



## Aerial Maps



**LISTING REPRESENTATIVE**

For more information contact:



**Representative**

Scott Bare

**Mobile**

(740) 404-8915

**Email**

sbare@mossyoakproperties.com

**Address**

PO Box 896

**City / State / Zip**

Pickerington, OH 43147

---

**NOTES**

---

---

---

---

---

---

---

## This image shows a blank sheet of white paper with horizontal ruling lines. The lines are evenly spaced and run across the width of the page. There are no margins, text, or other markings on the paper.





## **DISCLAIMERS**

Information in this brochure is provided solely for information purposes and does not constitute an offer to sell or advertise real estate outside the states in which broker or agent licensed. The information presented has been obtained from sources deemed to be reliable, but is not guaranteed or warranted by the agent, broker, or the sellers of these properties. This offering is subject to errors, omissions, prior sale, price change, correction or withdrawal from the market without notice. All references to age, square footage, income, expenses, acreage, carrying capacity, and land classification, etc. are approximate. Prospective buyers are chargeable with and expected to conduct their own independent investigation of the information and the property and to rely only on those results. Sellers reserve the right to accept or reject any and all offers without liability to any buyer or cooperating broker.

Maps are provided for illustration purposes only, the accuracy is not warranted. Parcels on interactive maps are not adjusted to match aerial backgrounds. This information is for reference purposes only and is not a legal document. Data maps contain errors. The seller and seller's agent are making known to all potential buyers that there may be variations between the location of the existing fence lines and the legal description of the deeded property. Seller and seller's agent make no warranties with regard to the location of the fence lines in relationship to the deeded property lines, nor does the Seller make any warranties or representations with regard to the specific acreage contained within the fenced property lines. Seller is selling the property in an "as is" condition, which includes the location of the fences as they exist. Boundaries shown on the accompanying maps are approximate, based on county parcel data. The maps are not to scale. The accuracy of the maps is not guaranteed. Prospective buyers are encouraged to verify fence lines, deeded property lines and acreages using a licensed surveyor at their own expense.

---

**Mossy Oak Properties Bauer Real Estate**  
**PO BOX 896**  
**Pickerington, OH 43147**  
**(614) 949-6764**  
**OhioLandForSale.com**

---